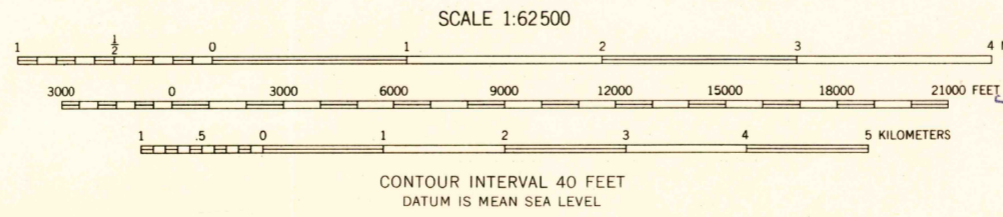
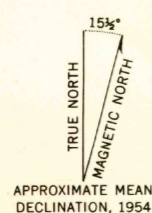




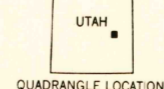
Mapped, edited, and published by the Geological Survey  
Control by USGS and USC&GS  
Topography from aerial photographs by multiplex methods  
Aerial photographs taken 1953. Advance field check 1954  
Polyconic projection. 1927 North American datum  
10,000-foot grid based on Utah coordinate system, central zone  
1000-meter Universal Transverse Mercator grid ticks,  
zone 12, shown in blue  
Dashed land lines indicate approximate locations  
Unchecked elevations are shown in brown



USGS  
Historical File  
Topographic Division

ROAD CLASSIFICATION  
Medium-duty ——— Light-duty ———  
Unimproved dirt - - - - -

U. S. Route      State Route  
This area also covered by 1:24,000 scale maps, available  
in black and white only, of Tidwell 1 NE, Tidwell 1 NW,  
Tidwell 1 SW, and Tidwell 1 SE 7.5 minute quadrangles,  
surveyed 1953.



U.S.G.S. GREEN RIVER, UTAH  
FILE COPY  
TOPOGRAPHIC DIVISION  
N3845-W11000/15  
1954

THIS MAP COMPLIES WITH NATIONAL MAP ACCURACY STANDARDS  
FOR SALE BY U. S. GEOLOGICAL SURVEY, DENVER 2, COLORADO OR WASHINGTON 25, D. C.  
A FOLDER DESCRIBING TOPOGRAPHIC MAPS AND SYMBOLS IS AVAILABLE ON REQUEST

USGS Library  
Reston, VA.  
Topo Archive

JAN 21 1958  
1920