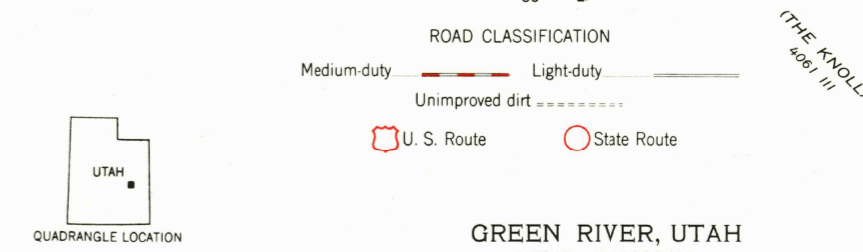
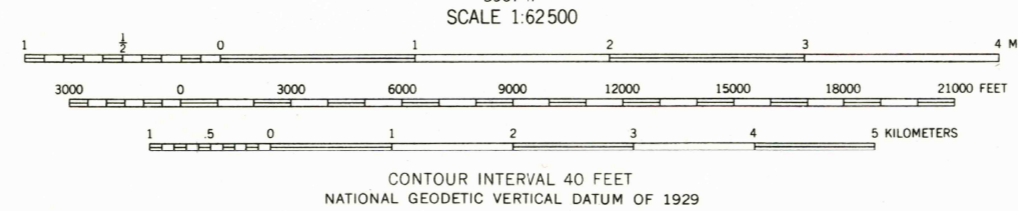
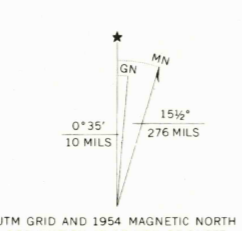


Mapped, edited, and published by the Geological Survey with cooperation by the Atomic Energy Commission Control by USGS and USC&GS
Topography from aerial photographs by multiplex methods Aerial photographs taken 1953. Advance field check 1954
Polyconic projection. 1927 North American datum 10,000-foot grid based on Utah coordinate system, central zone 1000-meter Universal Transverse Mercator grid ticks, zone 12, shown in blue
Dashed land lines indicate approximate locations
Unchecked elevations are shown in brown
To place on the predicted North American Datum 1983 move the projection lines 6 meters north and 61 meters east



GREEN RIVER, UTAH
N3845-W11000/15
1954
DMA 3961 I-SERIES V797

USGS NMD RESEARCH
OCT 9 1985
REFERENCE COLLECTION