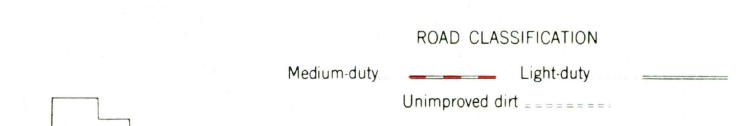

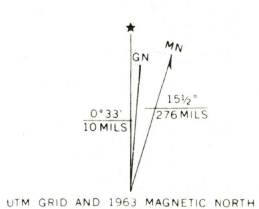


Mapped, edited, and published by the Geological Survey  
Control by USGS and USC&GS  
Topography by photogrammetric methods from aerial  
photographs taken 1955. Field checked 1963  
Polyconic projection. 1927 North American datum  
10,000-foot grid based on Utah coordinate system, central zone  
10,000-meter Universal Transverse Mercator grid ticks,  
zone 12, shown in blue  
Where omitted, land lines have not been established



THIS MAP COMPLIES WITH NATIONAL MAP ACCURACY STANDARDS  
FOR SALE BY U.S. GEOLOGICAL SURVEY, DENVER, COLORADO 80225 OR WASHINGTON D. C. 20242  
A FOLDER DESCRIBING TOPOGRAPHIC MAPS AND SYMBOLS IS AVAILABLE ON REQUEST

GUNNISON BUTTE, UTAH  
N 3900—W 11000/15  
1963  
AMS 3962 II—SERIES V797

USGS  
Historical File  
Topographic Division

NOV 2 1 1973

3180