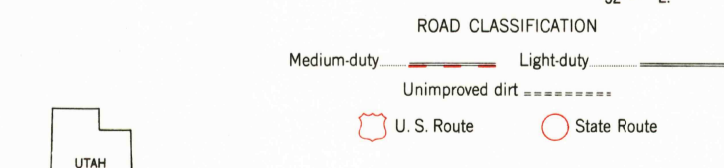
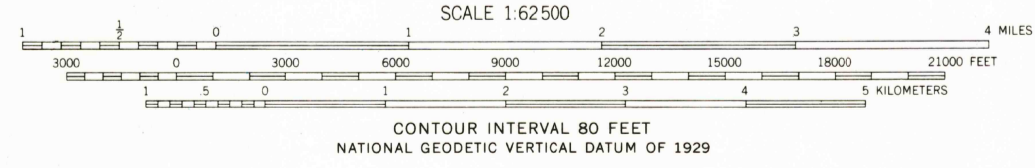
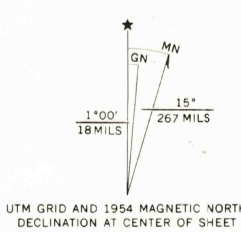




Mapped, edited, and published by the Geological Survey
Control by USGS and USC&GS
Topography by aerial photographs by multiplex methods
Aerial photographs taken 1953. Advance field check 1954
Polyconic projection. 1927 North American Datum
10,000-foot grid based on Utah coordinate system, south zone
1000-meter Universal Transverse Mercator grid ticks,
zone 12, shown in blue
To place on the predicted North American Datum 1983 move
the projection lines 5 meters north and 59 meters east
There may be private inholdings within the boundaries
of the National or State reservations shown on this map



LA SAL JUNCTION, UTAH
38109-C3-TF-062

1954

DMA 4160 IV-SERIES V797

USGS NMD HISTORICAL MAP
MAY 21 1986
REC'D FILE COPY