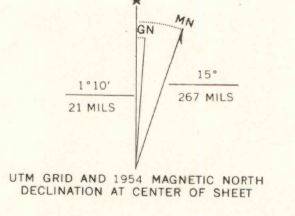

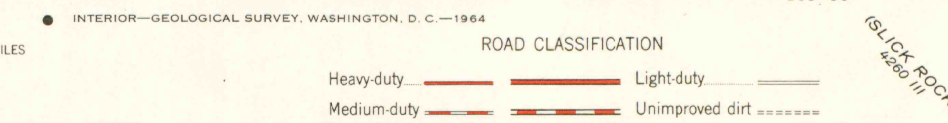


Mapped, edited, and published by the Geological Survey  
Control by USGS and USC&GS  
Topography from aerial photographs by multiplex methods  
Aerial photographs taken 1953. Advance field check 1954  
Polyconic projection. 1927 North American datum  
10,000-foot grids based on Utah coordinate system, south zone  
and Colorado coordinate system, south zone  
Dashed land lines indicate approximate locations  
Unchecked elevations are shown in brown  
1000-meter Universal Transverse Mercator grid ticks,  
zone 12, shown in blue



THIS MAP COMPLIES WITH NATIONAL MAP ACCURACY STANDARDS  
FOR SALE BY U. S. GEOLOGICAL SURVEY, DENVER 25, COLORADO OR WASHINGTON 25, D. C.  
A FOLDER DESCRIBING TOPOGRAPHIC MAPS AND SYMBOLS IS AVAILABLE ON REQUEST



LA SAL, UTAH-COLO.  
N3815-W10900/15  
1954  
AMS 4160 I-SERIES V797

OFFICE COPY

3701  
C222  
662  
45

LIBRARY USE ONLY

Utah-CO  
La Sal