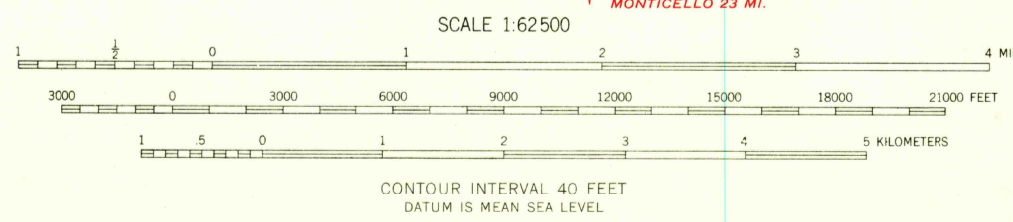
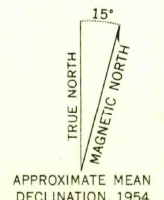
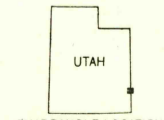


Mapped, edited, and published by the Geological Survey with cooperation by the Atomic Energy Commission Control by USGS and USC&GS  
Topography from aerial photographs by multiplex methods Aerial photographs taken 1953. Advance field check 1954  
Polyconic projection. 1927 North American datum 10,000-foot grids based on Utah coordinate system, south zone and Colorado coordinate system, south zone 1000-meter Universal Transverse Mercator grid ticks, zone 12, shown in blue  
Dashed land lines indicate approximate locations  
Unchecked elevations are shown in brown



THIS MAP COMPLIES WITH NATIONAL MAP ACCURACY STANDARDS  
FOR SALE BY U. S. GEOLOGICAL SURVEY, DENVER 25, COLORADO OR WASHINGTON 25, D. C.  
A FOLDER DESCRIBING TOPOGRAPHIC MAPS AND SYMBOLS IS AVAILABLE ON REQUEST



USGS  
Historical File  
Topographic Division  
LISBON VALLEY, UTAH-COLO.  
N3800-W10900/15  
1954

FEB 23 1962  
3050