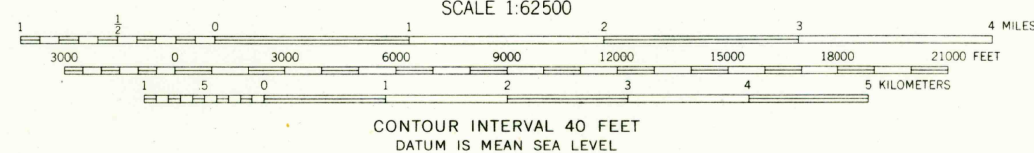
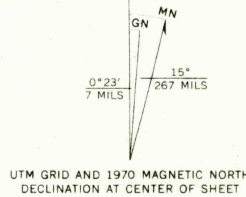
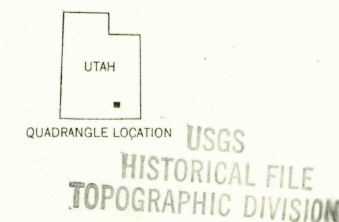


Mapped, edited, and published by the Geological Survey
in cooperation with the Atomic Energy Commission
Control by USGS
Topography by photogrammetric methods from aerial
photographs taken 1951. Field checked 1952
Polyconic projection. 1927 North American datum
10,000-foot grid based on Utah coordinate system, south zone
1000-meter Universal Transverse Mercator grid ticks,
zone 12, shown in blue
Where omitted, land lines have not been established



ROAD CLASSIFICATION
Light duty ——— Unimproved dirt ———
○ State Route



MANCOS MESA, UTAH
N3730-W11015/15

THIS MAP COMPLIES WITH NATIONAL MAP ACCURACY STANDARDS
FOR SALE BY U. S. GEOLOGICAL SURVEY, DENVER, COLORADO 80225, OR WASHINGTON, D. C. 20242
A FOLDER DESCRIBING TOPOGRAPHIC MAPS AND SYMBOLS IS AVAILABLE ON REQUEST

1952
MINOR CORRECTIONS MADE 1970
AMS 3959 III—SERIES V797

JAN 13 1972

2555