


(MT. HILLERS)

(MOUTH OF DARK CANYON)

UNITED STATES  
DEPARTMENT OF THE INTERIOR  
GEOLOGICAL SURVEY

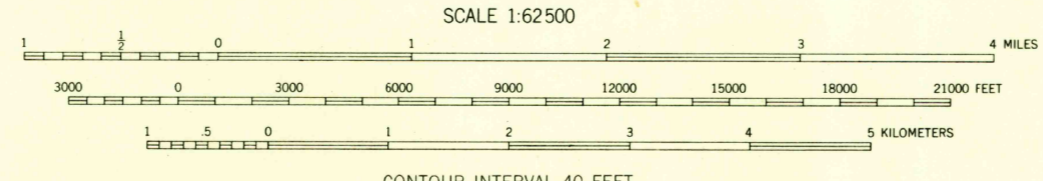
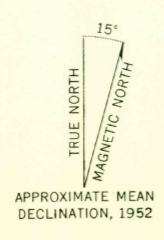
MANCOS MESA QUADRANGLE  
UTAH  
15 MINUTE SERIES (TOPOGRAPHIC)



110°30' 37°45' 4177000m N  
110°30' 37°45' 4177000m N  
40  
T. 36 S.  
(MT. ELLSWORTH)  
35  
T. 37 S.  
31000 FEET  
37°30' 110°30' 2300000 FEET

110°15' 37°45' 390000 FEET  
T. 35 S.  
40  
T. 36 S.  
35  
T. 37 S.  
4151000m N  
37°30' 110°15' 566000m E

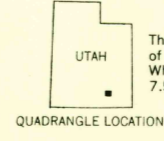
Maped, edited, and published by the Geological Survey  
Control by USGS  
Topography from aerial photographs by multiplex methods  
Aerial photographs taken 1951. Advance field check 1952  
Polyconic projection. 1927 North American datum  
10,000-foot grid based on Utah coordinate system, south zone  
Unchecked elevations are shown in brown  
1000-meter Universal Transverse Mercator grid ticks,  
zone 12, shown in blue



SCALE 1:62500  
CONTOUR INTERVAL 40 FEET  
DATUM IS MEAN SEA LEVEL

USGS  
Historical File  
Topographic Division

ROAD CLASSIFICATION  
Light-duty ———— Unimproved dirt - - - - -  
State Route ○



This area also covered by 1:24,000 scale maps of White Canyon 3 NE, White Canyon 3 NW, White Canyon 3 SW, and White Canyon 3 SE 7.5 minute quadrangles, surveyed in 1952

MANCOS MESA, UTAH  
N3730-W11015/15

1952

THIS MAP COMPLIES WITH NATIONAL MAP ACCURACY STANDARDS  
FOR SALE BY U. S. GEOLOGICAL SURVEY, DENVER 25, COLORADO OR WASHINGTON 25, D. C.  
A FOLDER DESCRIBING TOPOGRAPHIC MAPS AND SYMBOLS IS AVAILABLE ON REQUEST

USGS  
FILE COPY  
TOPOGRAPHIC DIVISION

MAN - 7 1952  
3085