


(MT. HILLERS)

UNITED STATES DEPARTMENT OF THE INTERIOR GEOLOGICAL SURVEY

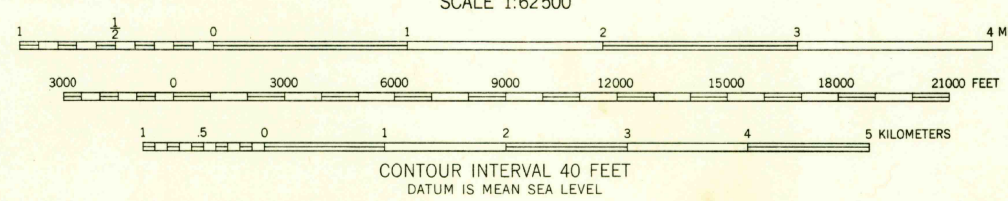
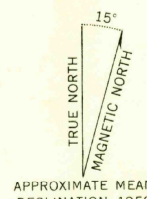
U.S.G.S. FILE COPY TOPOGRAPHIC DIVISION

MANCOS MESA QUADRANGLE UTAH 15 MINUTE SERIES (TOPOGRAPHIC)

(BLACK POINT)

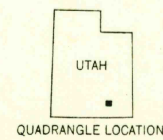


Mapped, edited, and published by the Geological Survey Control by USGS Topography from aerial photographs by multiplex methods Aerial photographs taken 1951. Advance field check 1952 Polyconic projection. 1927 North American datum 10,000-foot grid based on Utah coordinate system, south zone Unchecked elevations are shown in brown



USGS Historical File Topographic Division

ROAD CLASSIFICATION table with symbols for Heavy-duty, Medium-duty, Light-duty, and Unimproved dirt roads, as well as U.S. Route and State Route markers.



THIS MAP COMPLIES WITH NATIONAL MAP ACCURACY STANDARDS FOR SALE BY U.S. GEOLOGICAL SURVEY, FEDERAL CENTER, DENVER, COLORADO OR WASHINGTON 25, D. C. A FOLDER DESCRIBING TOPOGRAPHIC MAPS AND SYMBOLS IS AVAILABLE ON REQUEST

U.S.G.S. FILE COPY TOPOGRAPHIC DIVISION MANCOS MESA, UTAH N3730-W11015/15 1952

JAN 19 1955 2085