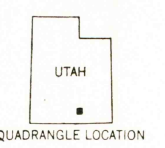
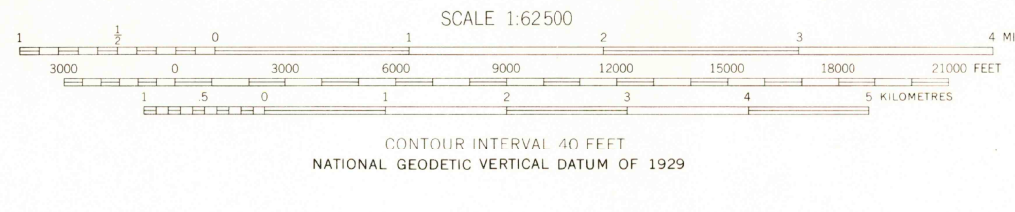
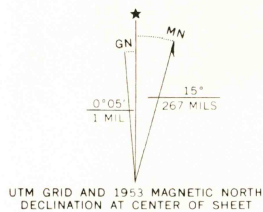


Mapped, edited, and published by the Geological Survey with cooperation by the Atomic Energy Commission Control by USGS
Topography from aerial photographs by multiplex methods
Aerial photographs taken 1952. Advance field check 1953
Polyconic projection. 1927 North American datum
10,000-foot grid based on Utah coordinate system, south zone
1000-metre Universal Transverse Mercator grid ticks, zone 12, shown in blue
Unchecked elevations are shown in brown



ROAD CLASSIFICATION
Unimproved dirt

THIS MAP COMPLIES WITH NATIONAL MAP ACCURACY STANDARDS
FOR SALE BY U.S. GEOLOGICAL SURVEY, DENVER, COLORADO 80225, OR RESTON, VIRGINIA 22092
A FOLDER DESCRIBING TOPOGRAPHIC MAPS AND SYMBOLS IS AVAILABLE ON REQUEST

USGS
Historical File
Topographic Division
MOODY CREEK, UTAH
N3730—W11100/15
1953
AMS 3759 II—SERIES V797