
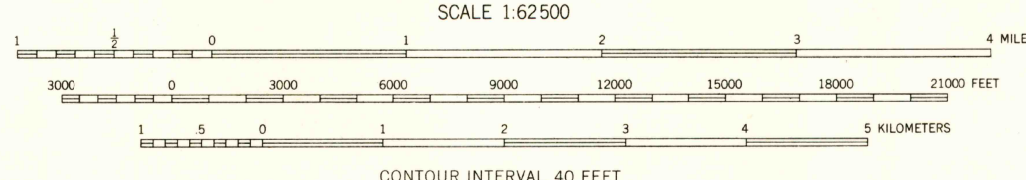
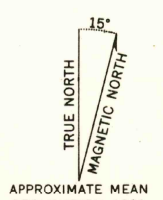


MT PENNELL



Mapped, edited, and published by the Geological Survey  
Control by USGS  
Topography from aerial photographs by multiplex methods  
Aerial photographs taken 1952. Advance field check 1953  
Polyconic projection. 1927 North American datum  
10,000-foot grid based on Utah coordinate system, south zone  
1000-meter Universal Transverse Mercator grid ticks,  
zone 12, shown in blue  
Unchecked elevations are shown in brown



ROAD CLASSIFICATION  
Unimproved dirt - - - - -

This area also covered by 1:24,000 scale maps available  
in black and white edition only of Circle Cliffs 4 NE,  
Circle Cliffs 4 NW, Circle Cliffs 4 SW, and Circle Cliffs 4 SE  
7.5 minute quadrangles, surveyed 1953.

MOODY CREEK, UTAH  
N3730-W11100/15

1953

THIS MAP COMPLIES WITH NATIONAL MAP ACCURACY STANDARDS  
FOR SALE BY U. S. GEOLOGICAL SURVEY, DENVER 2, COLORADO OR WASHINGTON 25, D. C.  
A FOLDER DESCRIBING TOPOGRAPHIC MAPS AND SYMBOLS IS AVAILABLE ON REQUEST

U.S.G.S.  
FILE COPY  
TOPOGRAPHIC DIVISION

NOV 26 1957

NOV 20 1957

1905