

U.S.G.S.  
FILE COPY  
TOPOGRAPHIC DIVISION

480 000  
FEET

(WHITE)  
110°15'

T. 34 S.

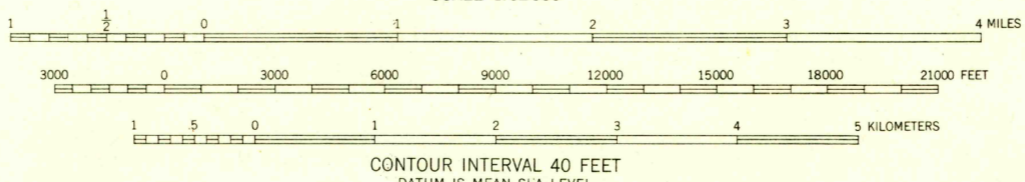
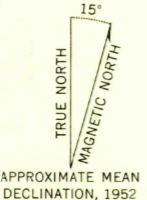
T. 35 S.

(ELK RIDGE)  
1:125 000

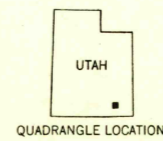
U.S.G.S.  
FILE COPY  
TOPOGRAPHIC DIVISION

(ELK RIDGE)  
1:125 000

(MANCOS MESA)  
Mapped, edited, and published by the Geological Survey  
Control by USGS  
Topography from aerial photographs by multiplex methods  
Aerial photographs taken 1951. Advance field check 1952  
Polyconic projection. 1927 North American datum  
10,000-foot grid based on Utah coordinate system, south zone  
Unchecked elevations are shown in brown



CONTOUR INTERVAL 40 FEET  
DATUM IS MEAN SEA LEVEL



ROAD CLASSIFICATION

Heavy-duty	4 LANE 6 LANE	Light-duty	2 LANE 4 LANE
Medium-duty	4 LANE 6 LANE	Unimproved dirt	-----
U. S. Route	□	State Route	○

MOUTH OF DARK CANYON, UTAH  
N3745-W11000/15

1952

THIS MAP COMPLIES WITH NATIONAL MAP ACCURACY STANDARDS  
FOR SALE BY U. S. GEOLOGICAL SURVEY, FEDERAL CENTER, DENVER, COLORADO OR WASHINGTON 25, D. C.  
A FOLDER DESCRIBING TOPOGRAPHIC MAPS AND SYMBOLS IS AVAILABLE ON REQUEST

JAN 19 1955  
2105