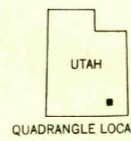

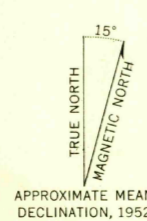


Mapped, edited, and published by the Geological Survey
Control by USGS
Topography from aerial photographs by multiplex methods
Aerial photographs taken 1951. Advance field check 1952
Polyconic projection. 1927 North American datum
10,000-foot grid based on Utah coordinate system, south zone
Unchecked elevations are shown in brown
1000-meter Universal Transverse Mercator grid ticks,
zone 12, shown in blue



U.S.G.S.
FILE COPY
TOPOGRAPHIC DIVISION

NATURAL BRIDGES, UTAH
N3730-W11000/15
1952

This area also covered by 1:24,000 scale
maps of White Canyon 4 NE, White Canyon 4 NW,
White Canyon 4 SW, and White Canyon 4 SE
7.5-minute quadrangles, surveyed in 1952

THIS MAP COMPLIES WITH NATIONAL MAP ACCURACY STANDARDS
FOR SALE BY U.S. GEOLOGICAL SURVEY, DENVER 25, COLORADO OR WASHINGTON 25, D. C.
A FOLDER DESCRIBING TOPOGRAPHIC MAPS AND SYMBOLS IS AVAILABLE ON REQUEST

MAY 17 1950

3055