

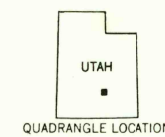
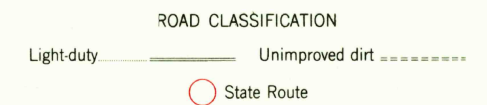
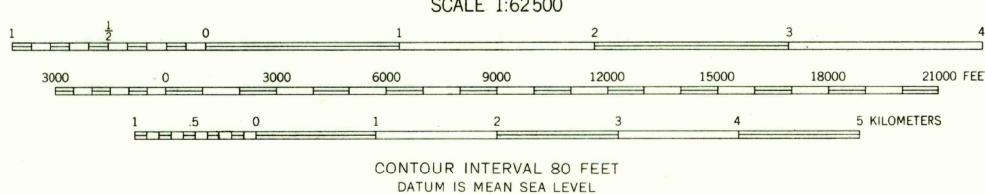
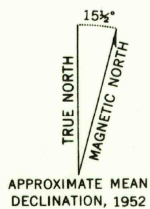
Mapped, edited, and published by the Geological Survey with cooperation by the Atomic Energy Commission

Control by USGS and USC&GS

Topography from aerial photographs by multiple methods
Aerial photographs taken 1951. Advance field check 1952

Polycyclic projection. 1927 North American datum
10,000-foot grid based on Utah coordinate system,
south zone
1000-meter Universal Transverse Mercator grid ticks,
zone 12, shown in blue

Dashed land lines indicate approximate locations
Unchecked elevations are shown in brown



THIS MAP COMPLIES WITH NATIONAL MAP ACCURACY STANDARDS
FOR SALE BY U. S. GEOLOGICAL SURVEY, DENVER 25, COLORADO OR WASHINGTON 25, D. C.
A FOLDER DESCRIBING TOPOGRAPHIC MAPS AND SYMBOLS IS AVAILABLE ON REQUEST

NOTOM, UTAH
N3800-W11100/15

1952

JAN - 8 1964

2340