

Mapped, edited, and published by the Geological Survey

Control by USGS and USC&GS

Topography from aerial photographs by multiplex methods
Aerial photographs taken 1953. Advance field check 1954

Polyconic projection. 1927 North American datum

10,000-foot grid based on Utah coordinate system,

south zone


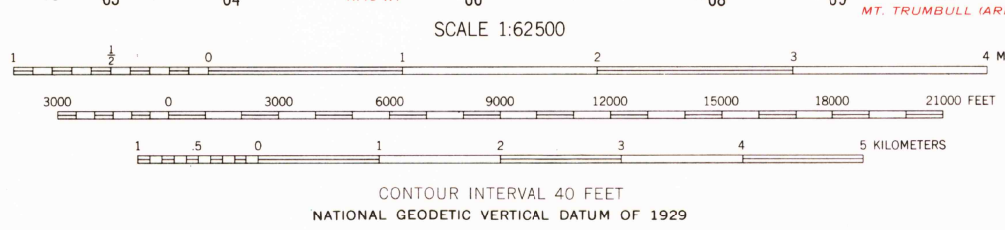
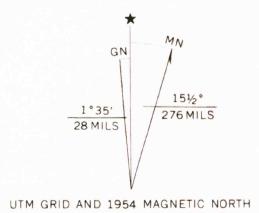
1,000-meter Universal Transverse Mercator grid ticks,

zone 12, shown in blue

Red tint indicates area in which only

landmark buildings are shown

Unchecked elevations are shown in brown



ST. GEORGE, UTAH
N3700—W11330/15

1954

AMS 3258 II SERIES V797