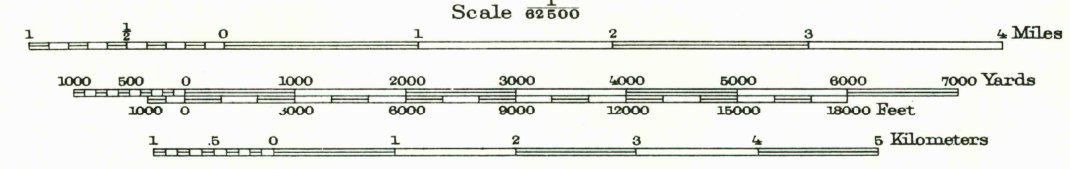
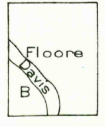


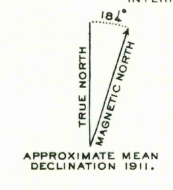


R.B. Marshall, Chief Geographer.
T.G. Gardine, Geographer in charge.
Topography by T.M. Bannon, S.P. Floore,
and E.P. Davis.
Control by Coast and Geodetic Survey,
T.M. Bannon, and L.F. Biggs.
Surveyed in 1910-1911 and 1913.



Contour interval 50 feet
Datum is mean sea level

FOR SALE BY U.S. GEOLOGICAL SURVEY, DENVER, COLORADO 80225, OR RESTON, VIRGINIA 22092
A FOLDER DESCRIBING TOPOGRAPHIC MAPS AND SYMBOLS IS AVAILABLE ON REQUEST



INTERIOR—GEOLOGICAL SURVEY, RESTON, VIRGINIA—1981
Edition of Jan. 1915, reprinted 1948.
Polyconic projection.

SUNNYSIDE, UTAH
N3930-W11015/15

Historical File
National Mapping Division
USGS

MAR 27 1981
1300