
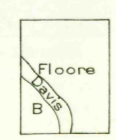


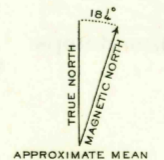
U. S. G. S.
FILE COPY
Inspection and Editing.

U. S. G. S.
FILE COPY
Inspection and Editing.

R.B. Marshall, Chief Geographer.
T.G. Gerdine, Geographer in charge.
Topography by T.M. Bannon, S.P. Floore,
and E.P. Davis.
Control by Coast and Geodetic Survey,
T.M. Bannon, and L.F. Biggs.
Surveyed in 1910-1911 and 1913.



Contour interval 50 feet
Datum is mean sea level



Edition of Jan. 1915, reprinted 1948.
Polyconic projection.

USGS
Historical File
Topographic Division

U. S. G. S.
FILE COPY
Inspection and Editing.

SUNNYSIDE, UTAH
N 3930 - W 11015 / 15

DEC 13 1948 3230