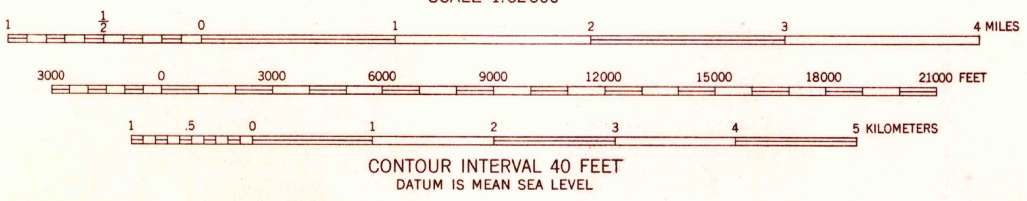
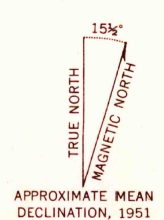


U.S. GEOLOGICAL SURVEY
WASHINGTON
SEP 28 1953
LIBRARY

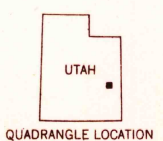
Mapped, edited, and published by the Geological Survey
Control by USGS and USC&GS
Topography from aerial photographs by multiplex methods
Aerial photographs taken 1951. Advance field check 1951
Polyconic projection. 1927 North American datum
10,000-foot grid based on Utah coordinate system, central zone
Unchecked elevations are shown in brown



ROAD CLASSIFICATION

Heavy-duty	4 LANE 16 LANE	Light-duty
Medium-duty	4 LANE 16 LANE	Unimproved dirt

U. S. Route State Route



THE KNOLL, UTAH
N3830-W10945/15

USGS Library
Reston, VA.
Topo Archive