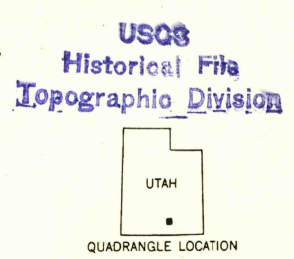
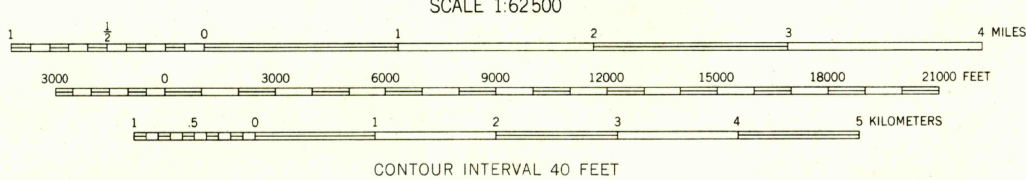
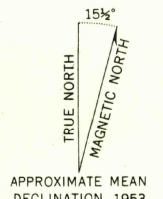




U.S.G.S.
FILE COPY
Topographic Division

U.S.G.S.
FILE COPY
Topographic Division

Mapped, edited, and published by the Geological Survey
Control by USGS and USC&GS
Topography from aerial photographs by multiplex methods
Aerial photographs taken 1952. Advance field check 1953
Polyconic projection. 1927 North American datum
10,000-foot grid based on Utah coordinate system, south zone
Unchecked elevations are shown in brown



ROAD CLASSIFICATION
Light-duty ———— Unimproved dirt - - - - -

WAGON BOX MESA, UTAH
N3745—W11100/15
1953

AUG 14 1957
2110

THIS MAP COMPLIES WITH NATIONAL MAP ACCURACY STANDARDS
FOR SALE BY U. S. GEOLOGICAL SURVEY, DENVER 2, COLORADO OR WASHINGTON 25, D. C.
A FOLDER DESCRIBING TOPOGRAPHIC MAPS AND SYMBOLS IS AVAILABLE ON REQUEST