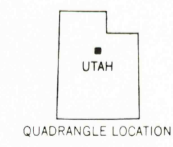
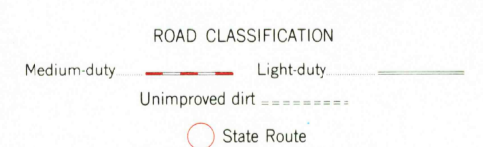
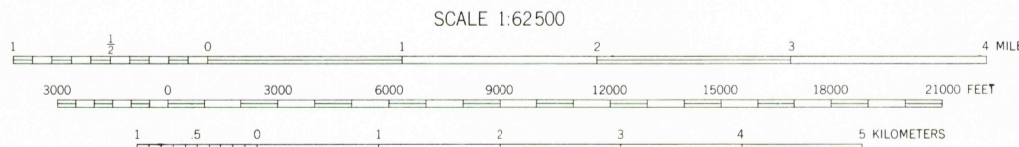


Mapped, edited, and published by the Geological Survey
Control by USGS, USCGS, USBR, and State of Utah
Compiled in 1958 from 1:24 000 scale maps of the
Lincoln Point, Soldiers Pass, Goshute Valley North,
and West Mountain 7.5 minute quadrangles, surveyed 1950
Topography from aerial photographs by multiplex methods
and by planetable surveys 1950. Aerial photographs taken 1947
Polyconic projection, 1927 North American datum
10,000-foot grid based on Utah coordinate system,
central zone
1000-meter Universal Transverse Mercator grid ticks,
zone 12, shown in blue
Dashed land lines indicate approximate locations



This area also covered by 1:24 000 scale maps of
Lincoln Point, Soldiers Pass, Goshute Valley North,
and West Mountain 7.5 minute quadrangles, surveyed 1950
WEST MOUNTAIN, UTAH
N4000—W11145/15
1950

THIS MAP COMPLIES WITH NATIONAL MAP ACCURACY STANDARDS
FOR SALE BY U. S. GEOLOGICAL SURVEY, DENVER 2, COLORADO OR WASHINGTON 25, D. C.
A FOLDER DESCRIBING TOPOGRAPHIC MAPS AND SYMBOLS IS AVAILABLE ON REQUEST

USGS MAP HISTORY MAP ARCHIVES

DEC 03 1998
SANTAQUIN FEAK