





1:100 000-scale metric topographic map of **Dillwyn VIRGINIA**



30 X 60 MINUTE QUADRANGLE SHOWING

- Contours and elevations in meters
- Highways, roads and other manmade structures
- Water features
- Woodland areas
- Geographic names



GEOLOGICAL SURVEY

1979

Produced by the United States Geological Survey
Compiled from USGS 1:24 000-scale topographic maps dated 1967-1976. Planimetry revised from aerial photographs taken 1977 and other source data. Revised information not field checked. Map edited 1979.

Projection and 10 000-meter grid, zone 17: Universal Transverse Mercator. 25 000-foot grid ticks based on Virginia coordinate system, south and north zones, 1927 North American Datum. To place on the predicted North American Datum 1983 move the projection lines 10 meters south and 23 meters west. There may be private inholdings within the boundaries of the National or State reservations shown on this map.

CONTOUR INTERVAL 20 METERS
NATIONAL GEODETIC VERTICAL DATUM OF 1929
ELEVATIONS SHOWN TO THE NEAREST METER

THIS MAP COMPLIES WITH NATIONAL MAP ACCURACY STANDARDS

CONVERSION TABLE		DECLINATION DIAGRAM		ADJOINING MAPS			
Meters	Feet	MAGNETIC DECLINATION		1	2	3	
1	3.2808			4	5		
2	6.5617			6	7	8	
3	9.8425						
4	13.1234						
5	16.4042						
6	19.6850						
7	22.9659						
8	26.2467						
9	29.5275						
10	32.8084						

To convert meters to feet multiply by 3.2808
To convert feet to meters multiply by 0.3048

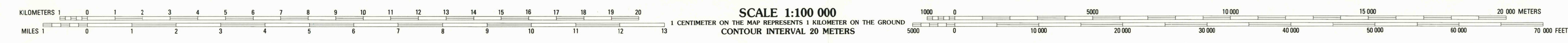
UTM grid convergence (1983 and 1979 magnetic declination (MM) at center of map. Diagram is approximate.

1 Staunton
2 Charlottesville
3 Fredericksburg
4 Buena Vista
5 Bristol
6 Roanoke
7 Appomattox
8 Petersburg

USGS 1:100 000 HISTORICAL MAP ARCHIVES
MAY 18 1995
REC'D FILE COPY
Topographic Map Symbols

Primary highway, hard surface	
Secondary highway, hard surface	
Light duty road, principal street, hard or improved surface	
Other road or street, trail	
Road marker: intermittent, U. S. State	
Railroad: standard gage, narrow gage	
Bridge: overpass, underpass	
Tunnel: road, railroad	
Built up area, locality, elevation	
Airport: landing field, landing strip	
National boundary	
State boundary	
County boundary	
National or State reservation boundary	
Land grant boundary	
U. S. public lands survey: range, township, section	
Range, township, section line, uncorrected	
Power transmission line, pipeline	
Dam: dam with lock	
Cemetery: building	
Windmill; water well; spring	
Mine shaft; adit or cave; mine, quarry; gravel pit	
Campground; picnic area; U. S. location monument	
Ruins: cliff dwelling	
Distorted surface: strip mine, levee, sand	
Contours: index, intermediate, supplementary	
Bathymetric contours: index, intermediate	
Stream: lake, reservoir; intermittent	
Rapid, large and small; falls, large and small	
Area to be submerged; marsh, swamp	
Land subject to controlled inundation; woodland	
Scrub; mangrove	
Orchard; vineyard	

A pamphlet describing topographic maps is available on request



DILLWYN, VIRGINIA
N3730 - W7800/30 X 60
1979