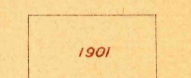





LEGEND

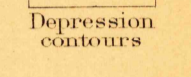
RELIEF  
(printed in brown)



Figures  
(showing heights above  
mean sea level; instru-  
mentally determined.)

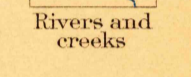


Contours  
(showing height above  
sea, horizontal form,  
and steepness of slope  
of the surface.)




Depression  
contours

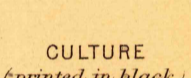
DRAINAGE  
(printed in blue)



Rivers and  
creeks




Intermittent  
streams

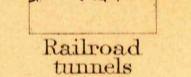


Sinks

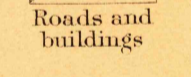
CULTURE  
(printed in black)



Towns




Railroads



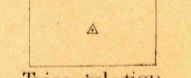
Railroad  
tunnels




Roads and  
buildings



Trails



State  
boundary lines



County  
boundary lines



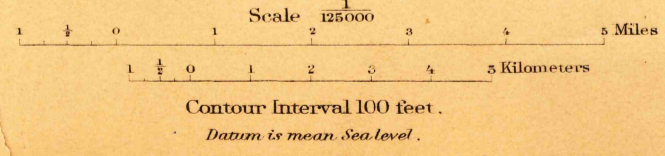
Triangulation  
stations

U.S.G.S.  
FILE COPY  
Ed. Div. Topographic Maps.

U.S.G.S.  
FILE COPY  
Ed. Div. Topographic Maps.

U.S.G.S.  
FILE COPY  
Ed. Div. Topographic Maps.

U.S.G.S.  
FILE COPY  
Ed. Div. Topographic Maps.



USGS  
Historical File  
Topographic Division

Henry Gannett, Chief Topographer,  
Gilbert Thompson, Chief Geographer in charge,  
Triangulation by J.H. Gore,  
Topography by Hersey Mumroe,  
Surveyed in 1893.

Edition of Jan. 1897.

Dec 6 1897  
2127  
Tazewell