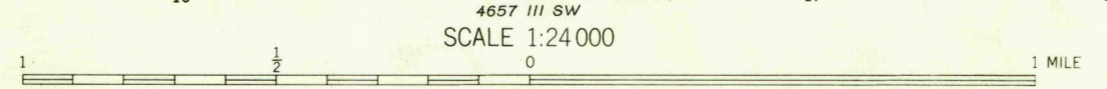
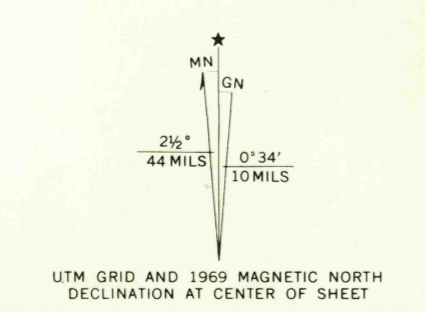


Mapped and edited by Tennessee Valley Authority
Published by the Geological Survey

Control by USC&GS, USGS, WPA, and TVA
Revised by TVA in 1960 by photogrammetric methods using
aerial photographs taken 1958 and by reference to TVA-USGS
quadrangle dated 1938. Map field checked by TVA, 1960

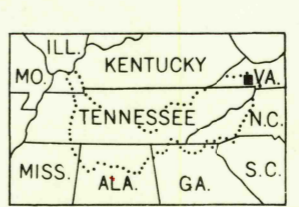
Polyconic projection. 1927 North American datum
10,000-foot grid based on Virginia (South)
rectangular coordinate system
1000 meter Universal Transverse Mercator Grid ticks,
Zone 17, shown in blue
Fine red dashed lines indicate selected fence and field lines
visible on aerial photographs. This information is unchecked



THIS MAP COMPLIES WITH NATIONAL MAP ACCURACY STANDARDS

FOR SALE BY U.S. GEOLOGICAL SURVEY, WASHINGTON, D.C. 20242,
VIRGINIA DIVISION OF MINERAL RESOURCES, CHARLOTTEVILLE, VIRGINIA 22903
U.S. TENNESSEE VALLEY AUTHORITY, CHATTANOOGA, TENN. 37401 OR KNOXVILLE, TENN. 37902.
A FOLDER DESCRIBING TOPOGRAPHIC MAPS AND SYMBOLS IS AVAILABLE ON REQUEST

USGS
Historical File
Topographic Division



ROAD CLASSIFICATION (TVA 213-NW)

Heavy-duty	Interstate Route	Poor motor road	U. S. Route
Medium-duty	U. S. Route	Wagon and jeep track	State Route
Light-duty	State Route	Foot trail	

In developed areas, only through roads are classified

ABINGDON, VA.
N3637.5-W8152.5/7.5
1960
PHOTORELIEF 1969
AMS 4657 III NW-SERIES V834

2470
OCT 16 1970