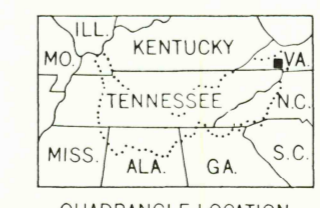
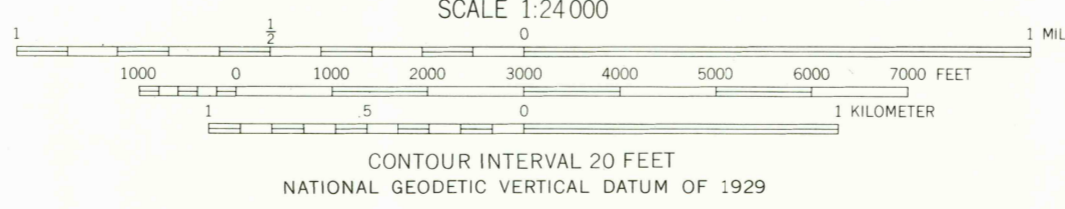
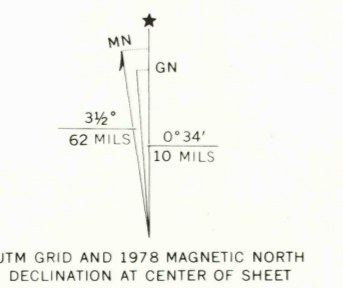


Mapped and edited by Tennessee Valley Authority  
Published by the Geological Survey  
Control by NOS/NOAA, USGS, WPA, and TVA  
Revised by TVA in 1960 by photogrammetric methods using  
aerial photographs taken 1958 and by reference to TVA-USGS  
quadrangle dated 1938. Map field checked by TVA, 1960  
Polyconic projection. 1927 North American datum  
10,000-foot grid based on Virginia (South)  
rectangular coordinate system  
1,000 meter Universal Transverse Mercator Grid ticks,  
Zone 17, shown in blue  
Fine red dashed lines indicate selected fence and field lines  
visible on aerial photographs. This information is unchecked



ROAD CLASSIFICATION (TVA 213-NW)

|                  |       |                      |       |
|------------------|-------|----------------------|-------|
| Heavy-duty       | ..... | Poor motor road      | ..... |
| Medium-duty      | ..... | Wagon and jeep track | ..... |
| Light-duty       | ..... | Foot trail           | ..... |
| Interstate Route | ..... | U. S. Route          | ..... |
|                  | ..... | State Route          | ..... |

In developed areas, only through roads are classified

FOR SALE BY U.S. GEOLOGICAL SURVEY, RESTON, VIRGINIA 22092.  
VIRGINIA DIVISION OF MINERAL RESOURCES, CHARLOTTEVILLE, VIRGINIA 22903  
U.S. TENNESSEE VALLEY AUTHORITY, CHATTANOOGA, TENN. 37401 OR KNOXVILLE, TENN. 37902  
A FOLDER DESCRIBING TOPOGRAPHIC MAPS AND SYMBOLS IS AVAILABLE ON REQUEST

U.S. GEOLOGICAL SURVEY  
Historical File  
Topographic Division  
ABINGDON, VA.  
N3637.5-W8152.5/7.5  
1960  
PHOTOREVISED 1969 AND 1978  
AMS 4657 III NW-SERIES V854

NOV 21 1978