



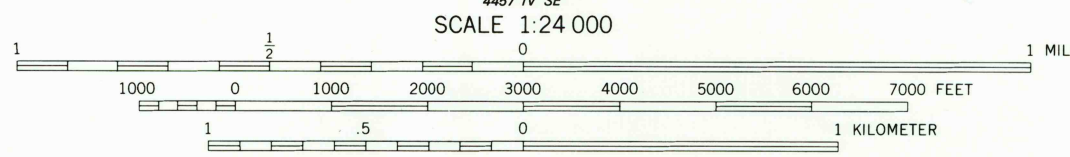
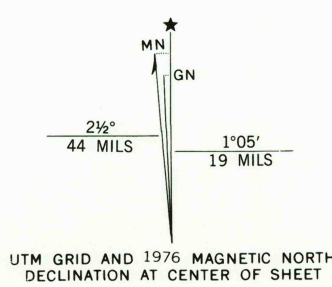
Produced and published by the Geological Survey

Orthophotograph prepared from 1:80,000-scale
aerial photograph taken March 23, 1976

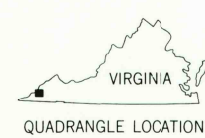
Projection: Kentucky coordinate system,
south zone (Lambert conformal conic)
10,000-foot grid ticks based on Kentucky coordinate system,
south zone and Virginia coordinate system, south zone
1000-meter Universal Transverse Mercator grid,
zone 17. 1927 North American Datum

To place on the predicted North American Datum 1983
move the projection lines to position shown by
dashed corner ticks

Photomage rectified by automatic correlation



THIS MAP COMPLIES WITH NATIONAL MAP ACCURACY STANDARDS
FOR SALE BY U.S. GEOLOGICAL SURVEY, RESTON, VIRGINIA 22092
AND VIRGINIA DIVISION OF MINERAL RESOURCES, CHARLOTTESVILLE, VIRGINIA 22903



PRINCIPAL NUMBERED HIGHWAYS

Interstate Route U.S. Route State Route

This quadrangle area also covered by
1:24,000-scale topographic map

APPALACHIA, VA.-KY.
N3652.5-W8245/7.5
1976

DMA 4457 IV NE-SERIES V034

RETURN TO:
USGS AND HISTORICAL MAP ARCHIVES

DEC 3 1981

4/25