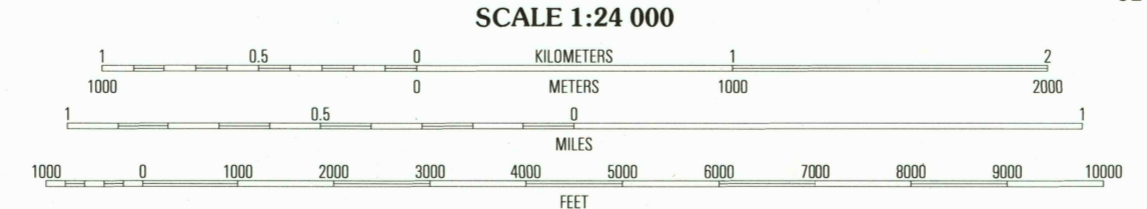
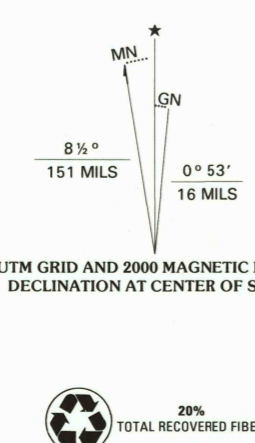
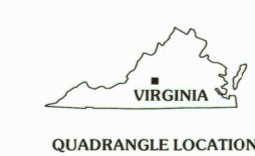




Produced by the United States Geological Survey
Topography compiled 1960. Planimetry derived from imagery taken 1977 and other sources. Photospectred using imagery dated 1999; no major culture or drainage changes observed. Survey control current as of 1961. Boundaries revised 2000
North American Datum of 1927 (NAD 27). Projection and 10 000-foot ticks: Virginia coordinate system, south zone (Lambert conformal conic)
1 000-meter Universal Transverse Mercator grid, zone 17
North American Datum of 1983 (NAD 83) is shown by dashed corner ticks. The values of the shift between NAD 27 and NAD 83 for 7.5-minute intersections are obtainable from National Geodetic Survey NADCON software
There may be private inholdings within the boundaries of the National or State reservations shown on this map
Information shown in purple may not meet USGS content standards and may conflict with previously mapped contours



SCALE 1:24 000
CONTOUR INTERVAL 40 FEET
SUPPLEMENTARY CONTOUR INTERVAL 80 FEET
NATIONAL GEODETIC VERTICAL DATUM OF 1929
TO CONVERT FROM FEET TO METERS, MULTIPLY BY 0.3048



ROAD CLASSIFICATION
Primary highway
hard surface
Secondary highway
hard surface
Light-duty road, hard or
improved surface
Unimproved road

| | | | |
|---|---|------------------|----------------------|
| 1 | 2 | 3 | 1 Sugarloaf Mountain |
| 4 | 5 | 4 Buchanan | |
| 6 | 7 | 5 Swadlow | |
| 8 | 8 | 6 Montvale | |
| | | 7 Peaks Of Otter | |
| | | 8 Sedalia | |

ARNOLD VALLEY, VA
1999
NIMA 5059 II SE-SERIES V834

RECEIVED
SEP 30 2000
USGS/MD
HISTORICAL MAP ARCHIVES

