



Mapped, edited, and published by the Geological Survey

Control by USGS and USC&GS


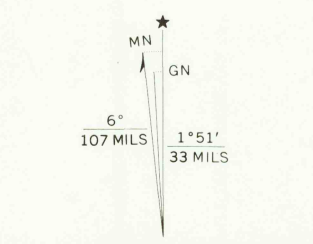
Topography by photogrammetric methods from aerial photographs taken 1965 and 1969. Field checked 1970. Supersedes Army Map Service map dated 1943.

Polyconic projection. 1927 North American datum. 10,000-foot grid based on Virginia coordinate system, north zone. 1000-metre Universal Transverse Mercator grid ticks, zone 18, shown in blue.

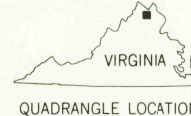
Fine red dashed lines indicate selected fence and field lines where generally visible on aerial photographs. This information is unchecked.

Map photosinspected 1972.

No major culture or drainage changes observed.



THIS MAP COMPLIES WITH NATIONAL MAP ACCURACY STANDARDS FOR SALE BY U. S. GEOLOGICAL SURVEY, RESTON, VIRGINIA 22092 AND VIRGINIA DIVISION OF MINERAL RESOURCES, CHARLOTTESVILLE, VIRGINIA 22903. A FOLDER DESCRIBING TOPOGRAPHIC MAPS AND SYMBOLS IS AVAILABLE ON REQUEST.



ROAD CLASSIFICATION	
Primary highway, all weather, hard surface	Light-duty road, all weather, improved surface
Unimproved road, fair or dry weather	
U. S. Route	State Route

ASHBY GAP, VA.

N3900—W7752.5/7.5

USGS
Historical File
Topographic Division

1970
PHOTOINSPECTED 1972
AMS 5462 III SW—SERIES V834

MAY 2 0 1975

USGS Library
Reston, VA.
Topo Archive