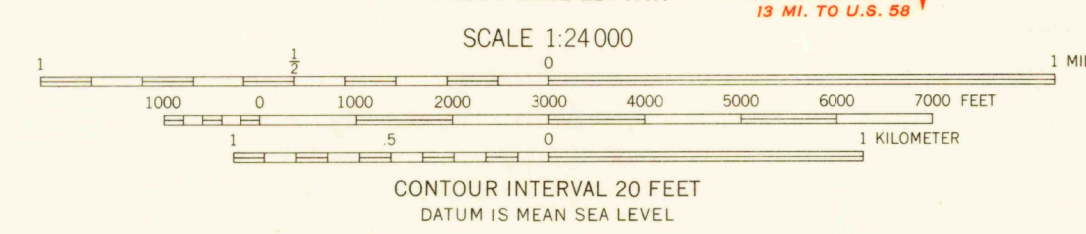
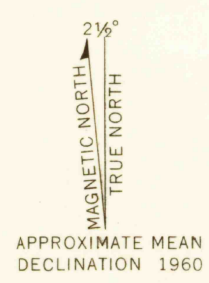
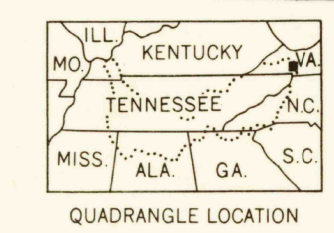


Mapped and edited by Tennessee Valley Authority
Published by the Geological Survey
Control by USC&GS, USGS, and TVA
Topography by multiplex methods from aerial
photographs taken 1948. Field examination by TVA, 1958
Polyconic projection, 1927 North American datum
10,000-foot grid based on Virginia (South)
rectangular coordinate system
1000 meter Universal Transverse Mercator Grid ticks,
Zone 17, shown in blue
Fine red dashed lines indicate selected fence and field lines
visible on aerial photographs. This information is unchecked



THIS MAP COMPLIES WITH NATIONAL MAP ACCURACY STANDARDS
FOR SALE BY U.S. GEOLOGICAL SURVEY, WASHINGTON 25, D.C.
AND BY U.S. TENNESSEE VALLEY AUTHORITY, CHATTANOOGA OR KNOXVILLE, TENN.
A FOLDER DESCRIBING TOPOGRAPHIC MAPS AND SYMBOLS IS AVAILABLE ON REQUEST

Map Division
4 - JAN 1961
Library of Congress



ROAD CLASSIFICATION

Heavy-duty	Poor motor road
Medium-duty	Wagon and jeep track
Light-duty	Foot trail
U. S. Route	State Route

In developed areas, only through roads are classified

G-3880s
Var
UG

ATKINS, VA.
N3645-W8122.5/7.5
1958