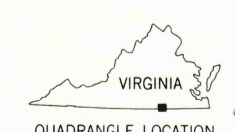
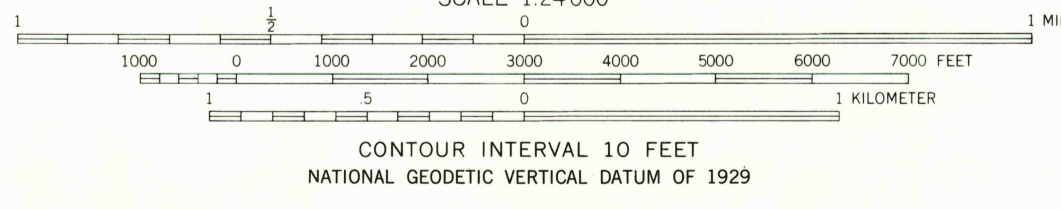
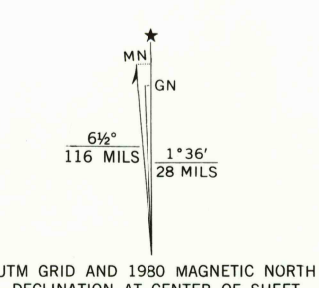


Mapped, edited, and published by the Geological Survey  
Control by USGS and NOS/NOAA  
Topography by photogrammetric methods from aerial photographs taken 1961. Field checked 1963  
Polyconic projection. 10,000-foot grid based on Virginia coordinate system, south zone and North Carolina coordinate system 1000-meter Universal Transverse Mercator grid ticks, zone 18 shown in blue. 1927 North American Datum  
To place on the predicted North American Datum 1983 move the projection lines 12 meters south and 26 meters west as shown by dashed corner ticks  
Fine red dashed lines indicate selected fence and field lines where generally visible on aerial photographs. This information is unchecked  
Revisions shown in purple compiled in cooperation with Commonwealth of Virginia agencies from aerial photographs taken 1979 and other source data. This information not field checked. Map edited 1980



USGS NMD HISTORICAL MAP  
FEB 03 1989  
REC'D FILE COPY

ROAD CLASSIFICATION  
Medium-duty ——— Light-duty ———  
Unimproved dirt - - - - -  
State Route ○

THIS MAP COMPLIES WITH NATIONAL MAP ACCURACY STANDARDS  
FOR SALE BY U. S. GEOLOGICAL SURVEY, DENVER, COLORADO 80225, OR RESTON, VIRGINIA 22092  
AND VIRGINIA DIVISION OF MINERAL RESOURCES, CHARLOTTESVILLE, VIRGINIA 22903  
A FOLDER DESCRIBING TOPOGRAPHIC MAPS AND SYMBOLS IS AVAILABLE ON REQUEST

BARLEY, VA.—N. C.  
36077-E6-TF-024  
1963  
PHOTOREVISED 1980  
DMA 5457 II SW—SERIES V834