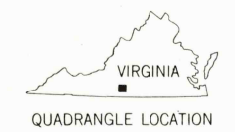
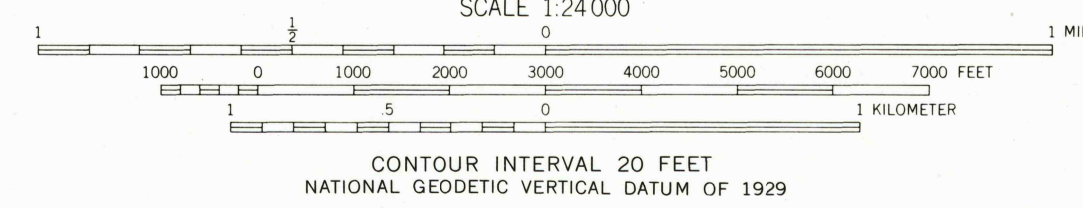





Mapped, edited, and published by the Geological Survey
 Control by USGS and USC&GS
 Topography by photogrammetric methods from aerial
 photographs taken 1963. Field checked 1965
 Polyconic projection. 1927 North American datum
 10,000-foot grid based on Virginia coordinate system, south zone
 1000-meter Universal Transverse Mercator grid ticks,
 zone 17, shown in blue
 Fine red dashed lines indicate selected fence and field lines where
 generally visible on aerial photographs. This information is unchecked
 Revisions shown in purple compiled in cooperation with Commonwealth
 of Virginia agencies from aerial photographs taken 1977 and other
 source data. This information not field checked. Map edited 1978



ROAD CLASSIFICATION

Heavy duty	Light duty
Medium duty	Unimproved dirt
U.S. Route	State Route

THIS MAP COMPLIES WITH NATIONAL MAP ACCURACY STANDARDS
 FOR SALE BY U.S. GEOLOGICAL SURVEY, RESTON, VIRGINIA 22092
 AND VIRGINIA DIVISION OF MINERAL RESOURCES, CHARLOTTESVILLE, VIRGINIA 22903
 A FOLDER DESCRIBING TOPOGRAPHIC MAPS AND SYMBOLS IS AVAILABLE ON REQUEST

RECEIVED
 APR 30 2001
BASSETT, VA.
 N3645-W7952.5/7.5
 1965
 PHOTOREVISED 1978
 AMS 5057 IV SW-SERIES V834

