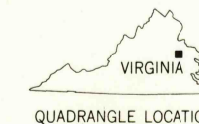
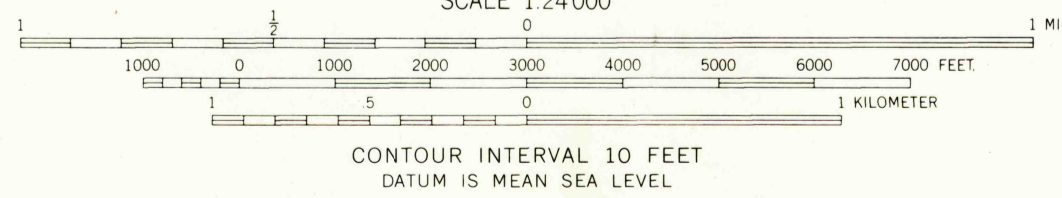
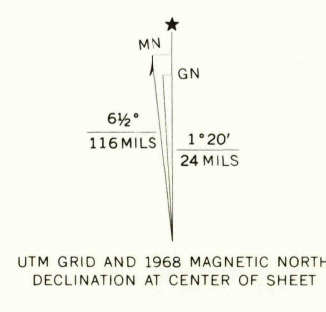


Mapped, edited, and published by the Geological Survey
Control by USGS and USC&GS
Topography by photogrammetric methods from aerial photographs taken 1967. Field checked 1968
Supersedes Army Map Service map dated 1949
Polyconic projection. 1927 North American datum
10,000-foot grid based on Virginia coordinate system, south zone
1000-meter Universal Transverse Mercator grid ticks, zone 18, shown in blue
Fine red dashed lines indicate selected fence and field lines where generally visible on aerial photographs. This information is unchecked



ROAD CLASSIFICATION
 Primary highway, hard surface ———
 Secondary highway, hard surface ———
 Light-duty road, hard or improved surface ———
 Unimproved road ———
 Interstate Route (red circle with 'I')
 U. S. Route (red circle with 'U.S.')
 State Route (red circle with 'S.R.')
 U.S. GOVERNMENT PRINTING OFFICE: 1972-488-604/3
 311000E RICHMOND 23 MI.

THIS MAP COMPLIES WITH NATIONAL MAP ACCURACY STANDARDS
 FOR SALE BY U. S. GEOLOGICAL SURVEY, WASHINGTON, D. C. 20242
 AND VIRGINIA DIVISION OF MINERAL RESOURCES, CHARLOTTESVILLE, VIRGINIA 22903
 A FOLDER DESCRIBING TOPOGRAPHIC MAPS AND SYMBOLS IS AVAILABLE ON REQUEST

BEULAHVILLE, VA.
 SW/4 AYLETT 15' QUADRANGLE
 N3745—W7707.5/7.5

MAR 1 1972

1968
 AMS 5591 1 SW—SERIES V834

USGS
 HISTORICAL FILE
 TOPOGRAPHIC DIVISION

W.H.
 2500