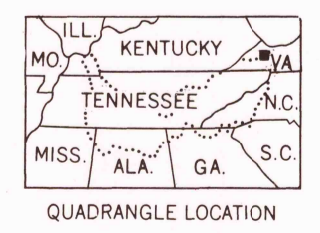
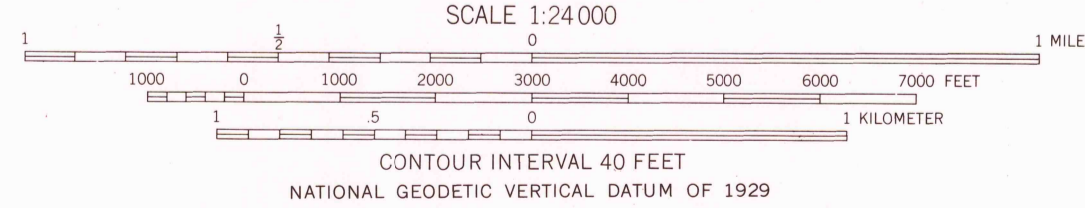
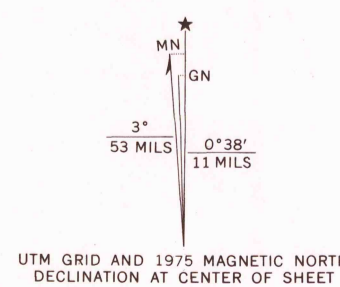


Mapped and edited by Tennessee Valley Authority
Published by the Geological Survey
Control by USC&GS, USGS, and TVA
Topography by multiplex methods from aerial photographs
taken 1953 and 1954. Field examination by TVA, 1958
Polyconic projection. 1927 North American datum
10,000-foot grid based on Virginia (South)
rectangular coordinate system
1000 meter Universal Transverse Mercator Grid ticks,
Zone 17, shown in blue
Fine red dashed lines indicate selected fence and field lines
visible on aerial photographs. This information is unchecked



THIS MAP COMPLIES WITH NATIONAL MAP ACCURACY STANDARDS
FOR SALE BY U.S. GEOLOGICAL SURVEY, RESTON, VIRGINIA 22092
AND VIRGINIA DIVISION OF MINERAL RESOURCES, CHARLOTTEVILLE, VIRGINIA 22903
AND BY U.S. TENNESSEE VALLEY AUTHORITY, CHATTANOOGA, TENN. 37401 OR KNOXVILLE, TENN. 37902
A FOLDER DESCRIBING TOPOGRAPHIC MAPS AND SYMBOLS IS AVAILABLE ON REQUEST

ROAD CLASSIFICATION

Heavy-duty	-----	Poor motor road
Medium-duty	-----	Wagon and jeep track	-----
Light-duty	-----	Foot trail	-----
U. S. Route	-----	State Route	-----

BIG A MOUNTAIN, VA.
N3700-W8200/7.5
1958
PHOTOREVISED 1975
AMS 4558 II SE-SERIES V834

Revisions shown in purple compiled by the Geological Survey
in cooperation with Commonwealth of Virginia from aerial
photographs taken 1975. This information is not field checked

RETURN TO :
USGS AND HISTORICAL MAP ARCHIVES

7-16-84