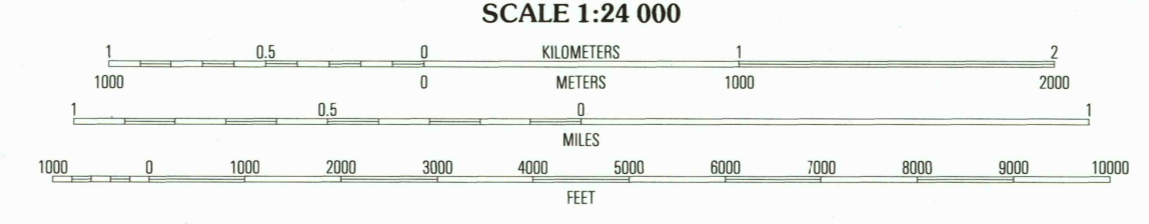
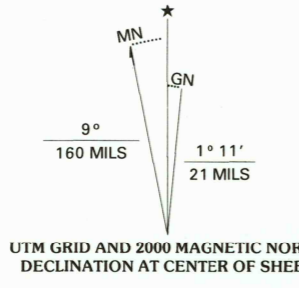
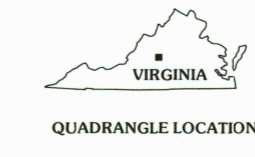


Produced by the United States Geological Survey
Derived from imagery taken 1963 and other sources. Photoinspected using imagery taken 1999; no major culture or drainage changes observed. Survey control current as of 1965
Boundaries revised 2000

North American Datum of 1927 (NAD 27)
Projection: Virginia coordinate system, south zone
(Lambert conformal conic)
10 000-foot ticks: Virginia coordinate system, north and south zones
1000-meter Universal Transverse Mercator grid, zone 17
North American Datum of 1983 (NAD 83) is shown by dashed corner ticks. The values of the shift between NAD 27 and NAD 83 for 7.5-minute intersections are obtainable from National Geodetic Survey NADCON software
There may be private inholdings within the boundaries of the National or State reservations shown on this map



CONTOUR INTERVAL 40 FEET
NATIONAL GEODETIC VERTICAL DATUM OF 1929
TO CONVERT FROM FEET TO METERS, MULTIPLY BY 0.3048



ROAD CLASSIFICATION

Primary highway	Light-duty road, hard or improved surface
Secondary highway	Unimproved road
Interstate Route	U.S. Route
State Route	

1	2	3	1 Greenville
4	5	4	2 Stuart Draft
6	7	8	3 Waynesboro West
			4 Vauxhall
			5 Sherando
			6 Marshall
			7 Massies Mill
			8 Horseshoe Mountain

BIG LEVELS, VA
1999
NIMA 51591 NE-SERIES V834

THIS MAP COMPLIES WITH NATIONAL MAP ACCURACY STANDARDS
FOR SALE BY U.S. GEOLOGICAL SURVEY, P.O. BOX 25286, DENVER, COLORADO 80225
AND VIRGINIA DIVISION OF MINERAL RESOURCES, CHARLOTTESVILLE, VIRGINIA 22903
A FOLDER DESCRIBING TOPOGRAPHIC MAPS AND SYMBOLS IS AVAILABLE ON REQUEST

RECEIVED
JUL 31 2000
HISTORICAL MAP ARCHIVES

