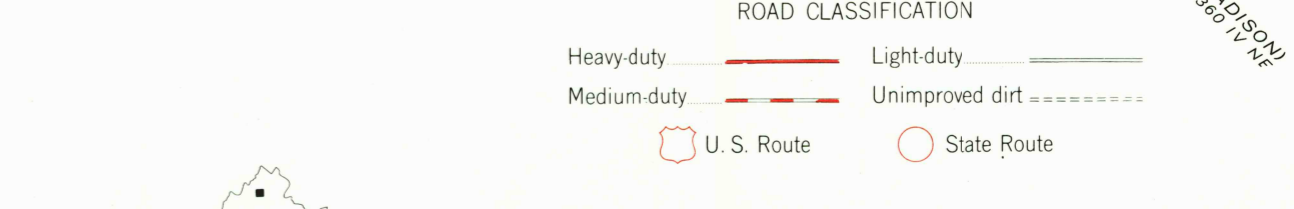
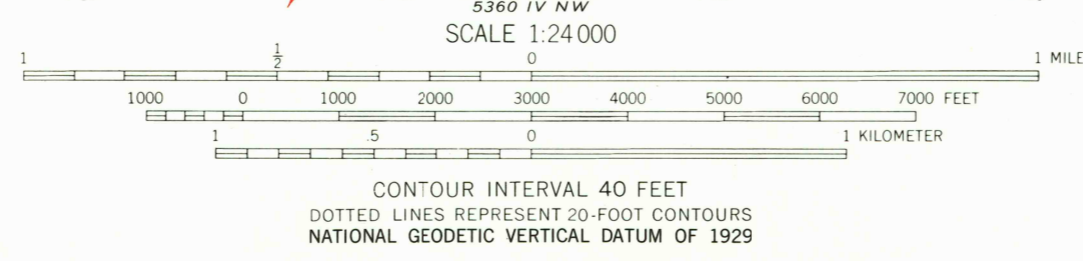
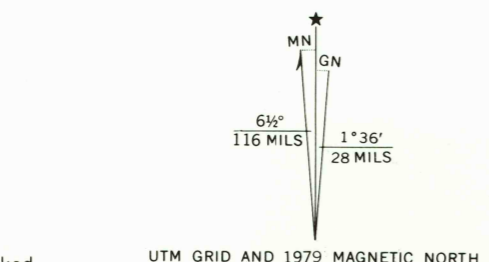


Mapped, edited, and published by the Geological Survey
Control by USGS and USC&GS
Topography by photogrammetric methods from aerial
photographs taken 1963. Field checked 1965
Polyconic projection. 1927 North American datum
10,000-foot grid based on Virginia coordinate system, north zone
1000-meter Universal Transverse Mercator grid ticks,
zone 17, shown in blue
Fine red dashed lines indicate selected fence and field lines where
generally visible on aerial photographs. This information is unchecked
There may be private inholdings within the boundaries of
the National or State reservations shown on this map
Revisions shown in purple compiled in cooperation with Commonwealth
of Virginia agencies from aerial photographs taken 1977 and other
source data. This information not field checked. Map edited 1979



Boundary lines shown in purple compiled from latest
information available from the controlling authority

BIG MEADOWS, VA.
38078-E4-TF-024
1965
PHOTOREVISED 1979
DMA 5361 III SW—SERIES V834

USGS HISTORICAL
MAP ARCHIVES
NOV 29 1995
REC'D FILE COPY

