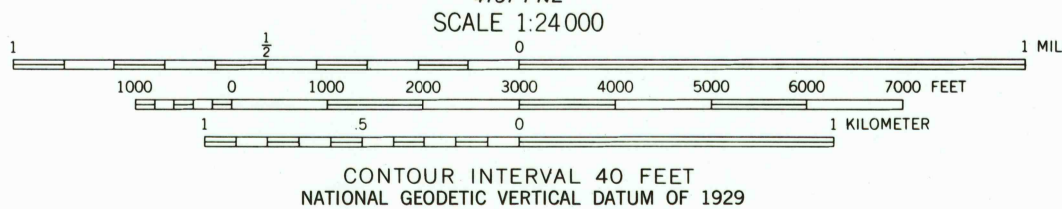
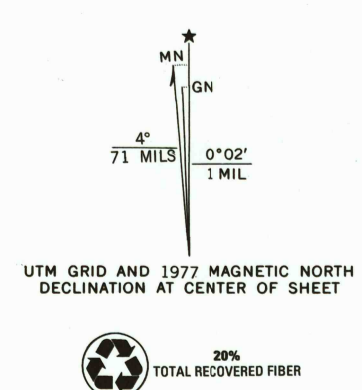


Mapped, edited, and published by the Geological Survey
Control by USGS and USC&GS
Topography by photogrammetric methods from aerial photographs
taken 1967. Field checked 1968
Polyconic projection, 1927 North American datum
10,000-foot grid based on Virginia coordinate system, south zone
1000-meter Universal Transverse Mercator grid ticks,
zone 17, shown in blue
Fine red dashed lines indicate selected fence and field lines where
generally visible on aerial photographs. This information is unchecked
Revisions shown in purple compiled in cooperation with Commonwealth
of Virginia agencies from aerial photographs taken 1976. This information
not field checked. Map edited 1977

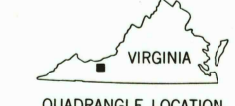


THIS MAP COMPLIES WITH NATIONAL MAP ACCURACY STANDARDS
FOR SALE BY U.S. GEOLOGICAL SURVEY, RESTON, VIRGINIA 22092
AND VIRGINIA DIVISION OF MINERAL RESOURCES, CHARLOTTESVILLE, VIRGINIA 22903
A FOLDER DESCRIBING TOPOGRAPHIC MAPS AND SYMBOLS IS AVAILABLE ON REQUEST

ROAD CLASSIFICATION

Primary highway, all weather, light-duty road, all weather,
hard surface improved surface
Secondary highway, all weather, unimproved road, fair or dry
hard surface weather

Interstate Route U.S. Route State Route



RECEIVED
SEP 30 2000
USGS NMD
HISTORICAL MAP ARCHIVES

BLAND, VA.
SE/4 BLAND 15' QUADRANGLE
N3700-WB100/7.5
1968
PHOTOREVISED 1977
AMS 4758 II SE-SERIES V834

