

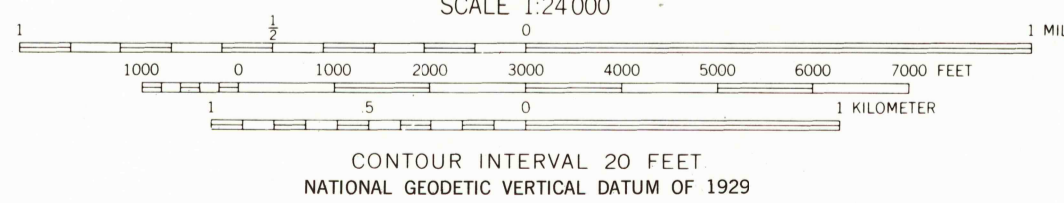
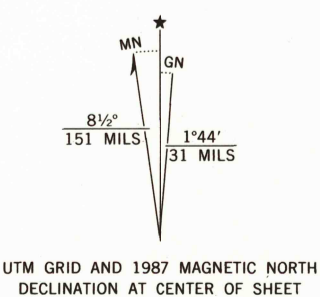
Mapped, edited, and published by the Geological Survey

Control by USGS and USC&GS  
Topography by photogrammetric methods from aerial photographs taken 1959. Field checked 1961  
Revised from aerial photographs taken 1969. Field checked 1970

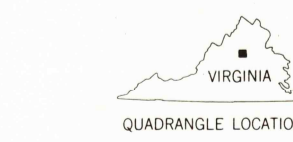
Polyconic projection. 1927 North American datum  
10,000-foot grid based on Virginia coordinate system, south zone  
1000-meter Universal Transverse Mercator grid ticks, zone 17, shown in blue

To place on the predicted North American Datum 1983  
move the projection lines 10 meters south and  
24 meters west as shown by dashed corner ticks

Fine red dashed lines indicate selected fence and field lines where  
generally visible on aerial photographs. This information is unchecked



THIS MAP COMPLIES WITH NATIONAL MAP ACCURACY STANDARDS  
FOR SALE BY U. S. GEOLOGICAL SURVEY, DENVER, COLORADO 80225 OR RESTON, VIRGINIA 22092,  
AND VIRGINIA DIVISION OF MINERAL RESOURCES, CHARLOTTESVILLE, VIRGINIA 22903  
A FOLDER DESCRIBING TOPOGRAPHIC MAPS AND SYMBOLS IS AVAILABLE ON REQUEST



Revisions shown in purple and woodland compiled in cooperation  
with Commonwealth of Virginia agencies from aerial photographs  
taken 1984 and other sources. This information not field checked  
Map edited 1987

ROAD CLASSIFICATION

Primary highway, all weather, hard surface	Light duty road, all weather, improved surface
Secondary highway, all weather, hard surface	Unimproved road, fair or dry weather

U. S. Route      State Route

BOSWELLS TAVERN, VA.  
SW 1/4 GORDONSVILLE 15' QUADRANGLE  
38078-A2-TF-024

1970  
PHOTOREVISED 1987  
DMA 5360 II SW - SERIES V834

RECEIVED  
JUL 30 2000

USGS/MD  
HISTORICAL MAP ARCHIVES

