
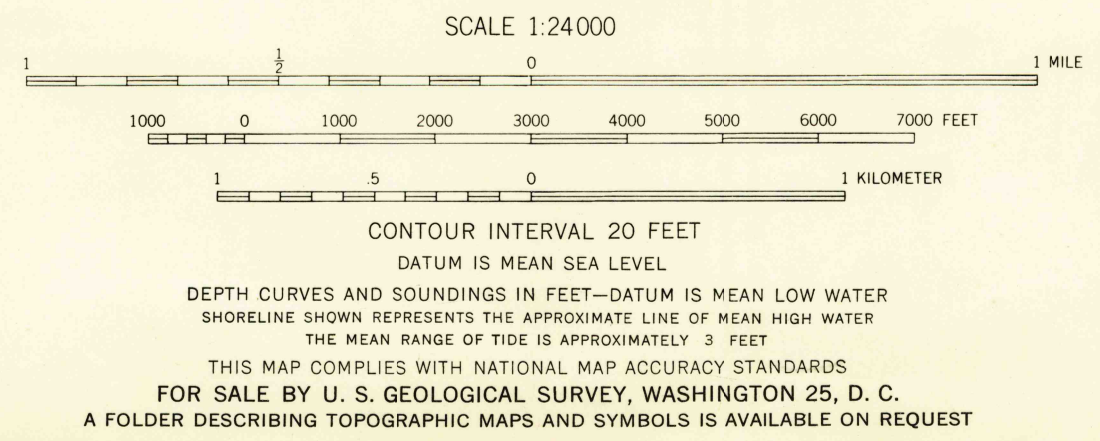
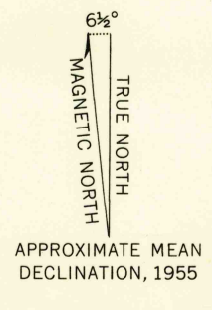


Mapped by the Army Map Service
Published for civil use by the Geological Survey
Control by USGS and USC&GS
Topography by planetable surveys 1944. Culture revised
from aerial photographs by photogrammetric methods
Aerial photographs taken 1952. Field check 1955
Hydrography compiled from USC&GS charts 452 and 529 (1952)
Polyconic projection. 1927 North American datum
10,000-foot grid based on Virginia coordinate system, south zone
1000-meter Universal Transverse Mercator grid ticks,
zone 18, shown in blue



ROAD CLASSIFICATION	
Heavy-duty	Light-duty
Medium-duty	Unimproved dirt
U.S. Route	State Route

BOWERS HILL, VA.
SW 1/4 NEWPORT NEWS 15' QUADRANGLE
N 3645—W 7622.5/7.5

1955
JUL 2 2 1956

USGS Library
Reston, VA.
Topo Archive

4400