

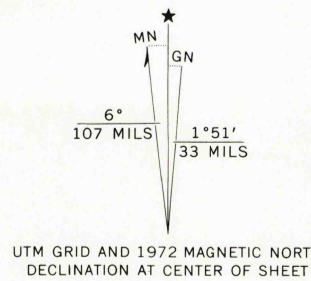


Produced and published by the Geological Survey
in cooperation with Commonwealth of Virginia agencies

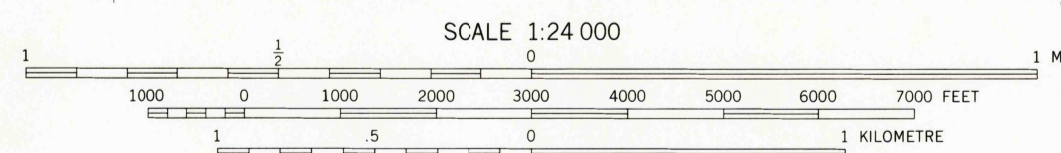
Orthophoto prepared from 1:76,000-scale
aerial photograph taken April 17, 1972

Projection and 10,000-foot grid ticks: Virginia coordinate
system, north zone (Lambert conformal conic)
1000-metre Universal Transverse Mercator grid,
zone 17. 1927 North American datum

Photom imagery transformed by scanning techniques
which may produce double or mismatched images;
use the mean of image positions for map point

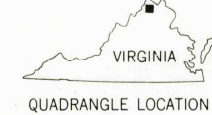
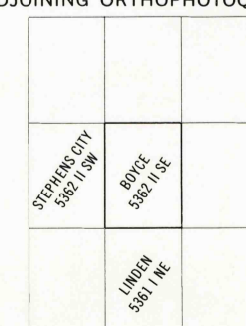


UTM GRID AND 1972 MAGNETIC NORTH
DECLINATION AT CENTER OF SHEET



THIS MAP COMPLIES WITH NATIONAL MAP ACCURACY STANDARDS
FOR SALE BY U. S. GEOLOGICAL SURVEY, RESTON, VIRGINIA 22092

ADJOINING ORTHOPHOTOQUADS



QUADRANGLE LOCATION

PRINCIPAL NUMBERED HIGHWAYS
Interstate Route U. S. Route State Route

This quadrangle area also covered by
1:24,000-scale topographic map

BOYCE, VA.
N3900-W7800/7.5

1972

AMS 5362 II SE-SERIES V834

USGS
Historical File
Topographic Division

MAY 19 1977