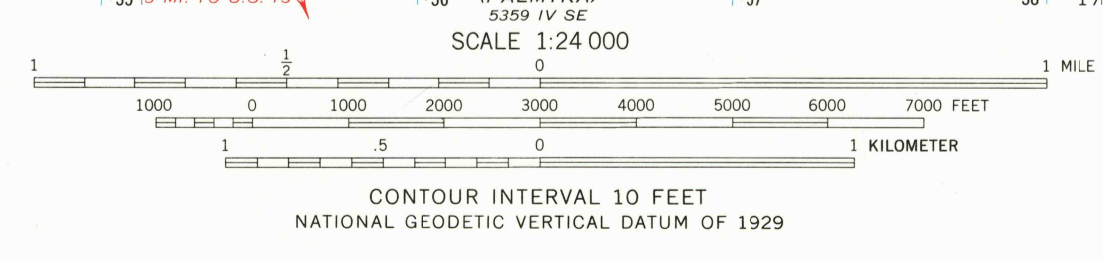
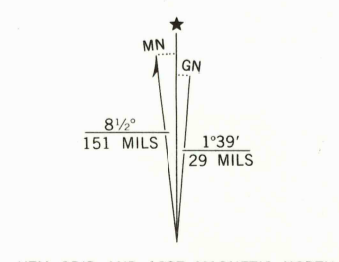
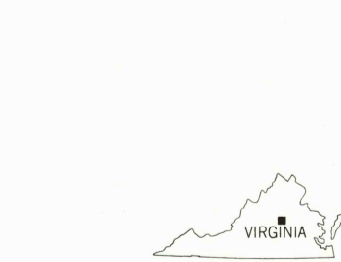


Mapped, edited, and published by the Geological Survey
Control by USGS and USC&GS
Topography by photogrammetric methods from aerial photographs taken 1964. Field checked 1967
Polyconic projection. 10,000-foot grid ticks based on Virginia coordinate system, south zone
1000-meter Universal Transverse Mercator grid ticks, zone 17, shown in blue
1927 North American Datum
To place on the predicted North American Datum 1983
move the projection lines 10 meters south and
24 meters west as shown by dashed corner ticks
Fine red dashed lines indicate selected fence and field lines where
generally visible on aerial photographs. This information is unchecked



THIS MAP COMPLIES WITH NATIONAL MAP ACCURACY STANDARDS
FOR SALE BY U. S. GEOLOGICAL SURVEY, DENVER, COLORADO 80225 OR RESTON, VIRGINIA 22092,
AND VIRGINIA DIVISION OF MINERAL RESOURCES, CHARLOTTEVILLE, VIRGINIA 22903
A FOLDER DESCRIBING TOPOGRAPHIC MAPS AND SYMBOLS IS AVAILABLE ON REQUEST



ROAD CLASSIFICATION

Heavy-duty	Light-duty
Medium-duty	Unimproved dirt
U. S. Route	State Route
	Interstate Route

Revisions shown in purple and woodland compiled in cooperation
with Commonwealth of Virginia agencies from aerial photographs
taken 1984 and other sources. This information not field checked
Map edited 1987

BOYD TAVERN, VA.
37078-H3-TF-024
1967
PHOTOREVISED 1987
DMA 5359 IV NE - SERIES V854

USGS NWD HISTORICAL MAP
FEB - 1988
REC'D FILE COPY