


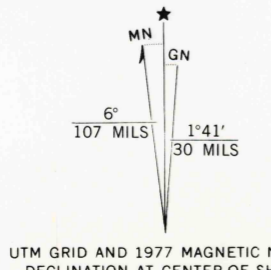


Produced and published by the Geological Survey
in cooperation with North Carolina Department of
Natural and Economic Resources

Orthophotograph prepared from 1:80,000-scale
aerial photograph taken March 24, 1977

Projection: Virginia coordinate system,
south zone (Lambert conformal conic)
10,000-foot grid ticks based on Virginia coordinate
system, south zone, and North Carolina coordinate system
1000-meter Universal Transverse Mercator grid,
zone 17. 1927 North American datum

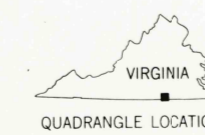
Photomagey rectified by optical scanning
which may produce double or mismatched images;
use the mean of image positions for map point



THIS MAP COMPLIES WITH NATIONAL MAP ACCURACY STANDARDS
FOR SALE BY U. S. GEOLOGICAL SURVEY, RESTON, VIRGINIA 22092

PRINCIPAL NUMBERED HIGHWAYS

Interstate Route U.S. Route State Route



This quadrangle area also covered by
1:24,000-scale topographic map

USGS
Historical File
Topographic Division

BRACEY, VA.-N. C.
N3630-W7807.5/7.5

1977

AMS 5357 II SW-SERIES V034

APR 18 1978

900