



Mapped, edited, and published by the Geological Survey

Control by USGS and NOS/NOAA

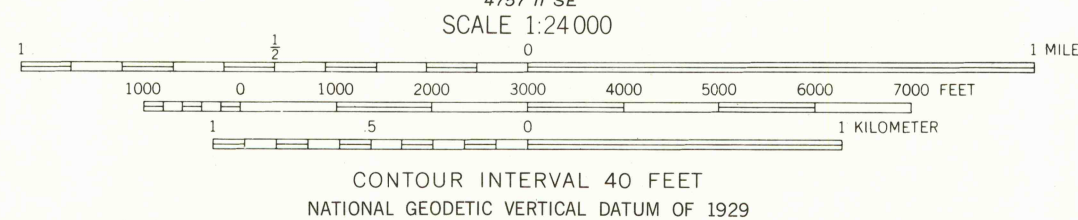
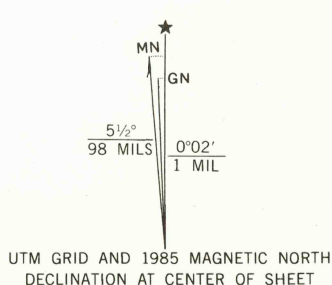
Topography by photogrammetric methods from aerial
photographs taken 1967. Field checked 1967

Polyconic projection. 10,000-foot grid ticks based on
Virginia coordinate system, south zone
1000-meter Universal Transverse Mercator grid ticks,
zone 17, shown in blue

1927 North American Datum
To place on the predicted North American Datum 1983
move the projection lines 9 meters south and
16 meters west as shown by dashed corner ticks

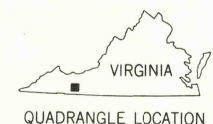
Fine red dashed lines indicate selected fence and field lines where
generally visible on aerial photographs. This information is unchecked

There may be private inholdings within the boundaries of
the National or State reservations shown on this map



THIS MAP COMPLIES WITH NATIONAL MAP ACCURACY STANDARDS
FOR SALE BY U.S. GEOLOGICAL SURVEY, DENVER, COLORADO 80225,
OR RESTON, VIRGINIA 22092
AND VIRGINIA DIVISION OF MINERAL RESOURCES, CHARLOTTESVILLE, VIRGINIA 22903
A FOLDER DESCRIBING TOPOGRAPHIC MAPS AND SYMBOLS IS AVAILABLE ON REQUEST

Map photos inspected 1988
No major culture or drainage changes observed



ROAD CLASSIFICATION
Primary highway, all weather, hard surface
Secondary highway, all weather, hard surface
Light-duty road, all weather, improved surface
Unimproved road, fair or dry weather
U.S. Route
State Route

BRIERPATCH MOUNTAIN, VA.
NE/4 INDEPENDENCE 15' QUADRANGLE
36081-F1-TF-024

1967
PHOTOINSPECTED 1988
DMA 4757 II NE—SERIES V834

