

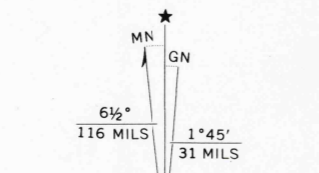
Mapped, edited, and published by the Geological Survey

Control by USGS and USC&GS Topography by photogrammetric methods from aerial photographs taken 1959. Field checked 1961. Revised from aerial photographs taken 1969. Field checked 1971

Polyconic projection. 1927 North American datum, 10,000-foot grid based on Virginia coordinate system, north zone 1000-meter Universal Transverse Mercator grid ticks, zone 17, shown in blue

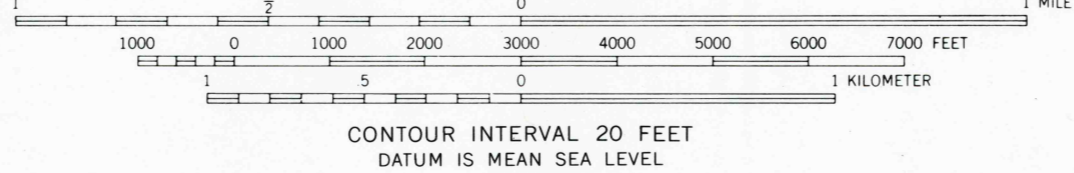
Fine red dashed lines indicate selected fence and field lines where generally visible on aerial photographs. This information is unchecked

Map photinspected 1984 No major culture or drainage changes observed

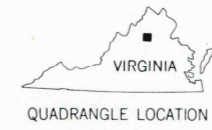


UTM GRID AND 1971 MAGNETIC NORTH DECLINATION AT CENTER OF SHEET

TOTAL RECOVERED FIBER



THIS MAP COMPLIES WITH NATIONAL MAP ACCURACY STANDARDS FOR SALE BY U.S. GEOLOGICAL SURVEY, DENVER, COLORADO 80225, OR RESTON, VIRGINIA 22092 AND VIRGINIA DIVISION OF MINERAL RESOURCES, CHARLOTTESVILLE, VIRGINIA 22903 A FOLDER DESCRIBING TOPOGRAPHIC MAPS AND SYMBOLS IS AVAILABLE ON REQUEST



QUADRANGLE LOCATION

ROAD CLASSIFICATION table with symbols for Primary highway, Secondary highway, Interstate Route, U. S. Route, State Route, Light-duty road, and Unimproved road.

BRIGHTWOOD, VA. NW/4 RAPIDAN 15' QUADRANGLE N3822.5--W7807.5/7.5

1971 PHOTINSPECTED 1984 AMS 5360 1 NW--SERIES Y834

RECEIVED FEB 28 2002 USGS/VMU HISTORICAL MAP ARCHIVES

