



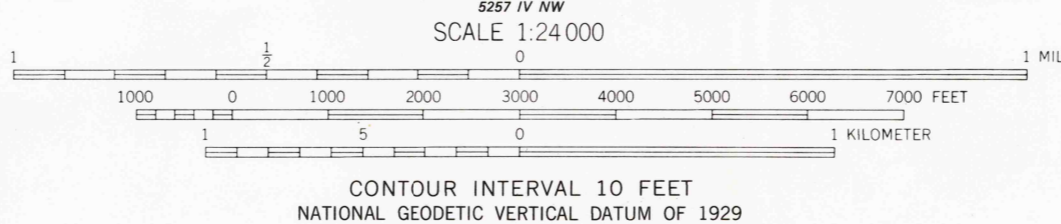
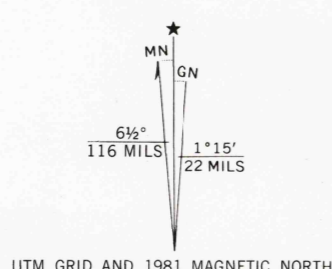
Mapped, edited, and published by the Geological Survey  
Control by USGS and NOS/NOAA

Topography by photogrammetric methods from aerial  
photographs taken 1964. Field checked 1966

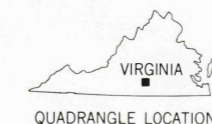
Polyconic projection. 10,000-foot grid based on Virginia coordinate  
system, south zone. 1000-meter Universal Transverse Mercator grid  
ticks, zone 17, shown in blue. 1927 North American Datum  
To place on the predicted North American Datum 1983 move  
the projection lines 12 meters south and 23 meters west as shown  
by dashed corner ticks

Fine red dashed lines indicate selected fence and field lines where  
generally visible on aerial photographs. This information is unchecked

Revisions shown in purple compiled in cooperation with Commonwealth  
of Virginia agencies from aerial photographs taken 1979 and  
other sources. This information not field checked. Map edited 1981



ROAD CLASSIFICATION	
Heavy-duty	Light-duty
Medium-duty	Unimproved dirt
U.S. Route	State Route



THIS MAP COMPLIES WITH NATIONAL MAP ACCURACY STANDARDS  
FOR SALE BY U.S. GEOLOGICAL SURVEY, RESTON, VIRGINIA 22092  
AND VIRGINIA DIVISION OF MINERAL RESOURCES, CHARLOTTEVILLE, VIRGINIA 22903  
A FOLDER DESCRIBING TOPOGRAPHIC MAPS AND SYMBOLS IS AVAILABLE ON REQUEST

BROOKNEAL, VA.  
SW/4 BROOKNEAL 15' QUADRANGLE  
N3700—W7852.5/7.5  
1966  
PHOTOREVISED 1981  
DMA 5258 III SW—SERIES V834

NOV 12 1981

RETURN TO:  
USGS AND HISTORICAL MAP ARCHIVES