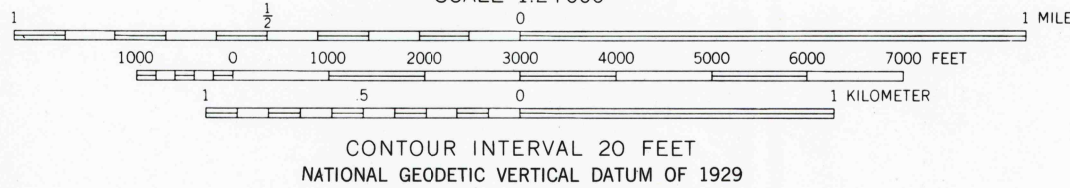
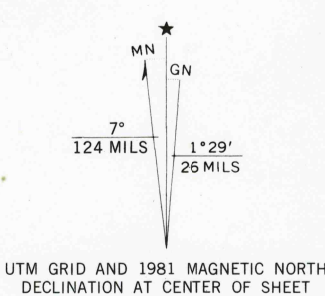


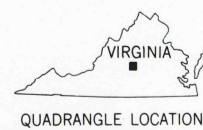


Mapped, edited, and published by the Geological Survey in cooperation with Commonwealth of Virginia agencies
Control by USGS and NOS/NOAA
Topography by photogrammetric methods from aerial photographs taken 1959. Field checked 1961
Revisions from aerial photographs taken 1968. Field checked 1968
Polyconic projection. 10,000-foot grid based on Virginia coordinate system, south zone. 1000-meter Universal Transverse Mercator grid ticks, zone 17, shown in blue. 1927 North American Datum. To place on the predicted North American Datum 1983 move the projection lines 11 meters south and 23 meters west as shown by dashed corner ticks
Fine red dashed lines indicate selected fence and field lines where generally visible on aerial photographs. This information is unchecked
There may be private inholdings within the boundaries of the National or State reservations shown on this map



THIS MAP COMPLIES WITH NATIONAL MAP ACCURACY STANDARDS
FOR SALE BY U. S. GEOLOGICAL SURVEY, RESTON, VIRGINIA 22092
AND VIRGINIA DIVISION OF MINERAL RESOURCES, CHARLOTTESVILLE, VIRGINIA 22903
A FOLDER DESCRIBING TOPOGRAPHIC MAPS AND SYMBOLS IS AVAILABLE ON REQUEST

Revisions shown in purple and woodland compiled in cooperation with Commonwealth of Virginia agencies from aerial photographs taken 1979 and other sources. This information not field checked. Map edited 1981



ROAD CLASSIFICATION	
Primary highway, all weather, hard surface	Light-duty road, all weather, improved surface
Secondary highway, all weather, hard surface	Unimproved road, fair or dry weather
U. S. Route	State Route

BUCKINGHAM, VA.
N 3730 - W 7830/7.5
1968
PHOTOREVISED 1981
DMA 5259 II SE-SERIES V834

USGS NAD
HISTORICAL MAP ARCHIVES

RECEIVED
FEB 28 1999

