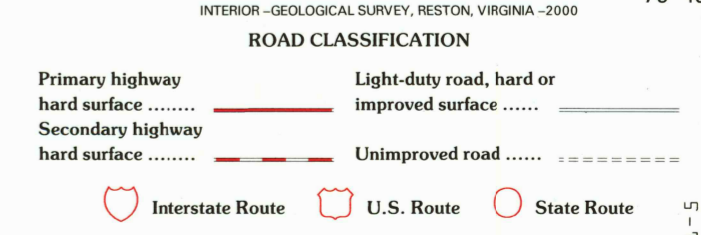
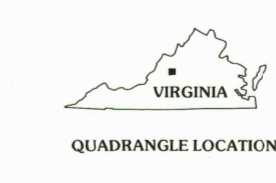
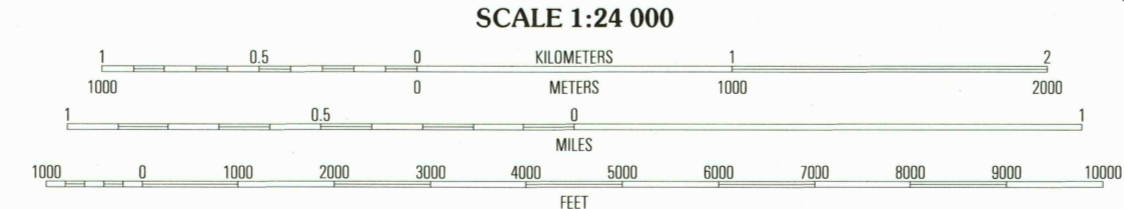



Produced by the United States Geological Survey Topography compiled 1963. Planimetry derived from imagery taken 1982 and other sources. Photospectroscopy used 1999; no major culture or drainage changes observed. Survey control current as of 1965. Boundaries, other than corporate, verified 2000 North American Datum of 1927 (NAD 27). Projection and 10 000-foot ticks: Virginia coordinate system, south zone (Lambert conformal conic) 1000-meter Universal Transverse Mercator grid, zone 17 North American Datum of 1983 (NAD 83) is shown by dashed corner ticks. The values of the shift between NAD 27 and NAD 83 for 7.5-minute intersections are obtainable from National Geodetic Survey NADCON software There may be private inholdings within the boundaries of the National or State reservations shown on this map Information shown in purple may not meet USGS content standards and may conflict with previously mapped contours



ADJOINING 7.5' QUADRANGLE NAMES

1	2	3
4	5	6
7	8	

1 Lexington
2 Cornwell
3 Montebello
4 Glasgow
5 Fork Of Buffalo
6 Snowden
7 Big Island
8 Tobacco Row Mountain

CONTOUR INTERVAL 40 FEET NATIONAL GEODETIC VERTICAL DATUM OF 1929 TO CONVERT FROM FEET TO METERS, MULTIPLY BY 0.3048 THIS MAP COMPLIES WITH NATIONAL MAP ACCURACY STANDARDS FOR SALE BY U.S. GEOLOGICAL SURVEY, P.O. BOX 25286, DENVER, COLORADO 80225 AND VIRGINIA DIVISION OF MINERAL RESOURCES, CHARLOTTEVILLE, VIRGINIA 22903 A FOLDER DESCRIBING TOPOGRAPHIC MAPS AND SYMBOLS IS AVAILABLE ON REQUEST

BUENA VISTA, VA 1999 NIMA 5159 III NE-SERIES V834

RECEIVED SEP 30 2000

