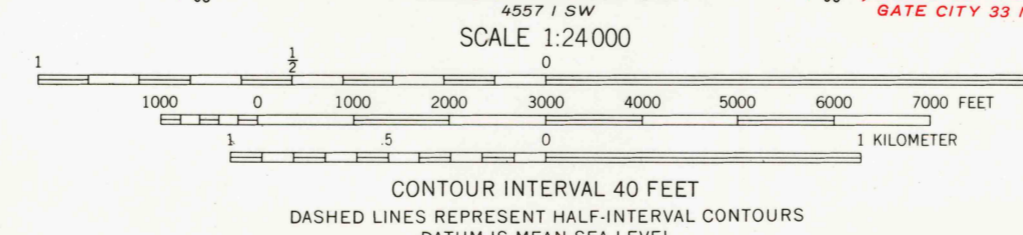
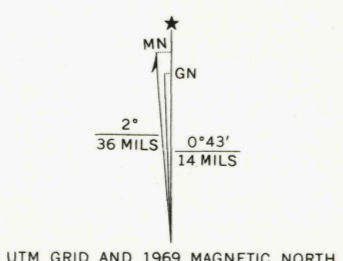
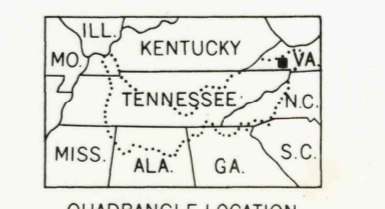


Mapped and edited by Tennessee Valley Authority  
Published by the Geological Survey  
Control by US&GS, USGS, and TVA  
Topography by multiplex methods from aerial  
photographs taken 1946. Field examination by TVA, 1958  
Polyconic projection. 1927 North American datum  
10,000-foot grid based on Virginia (South)  
rectangular coordinate system  
1000 meter Universal Transverse Mercator Grid ticks,  
Zone 17, shown in blue  
Fine red dashed lines indicate selected fence and field lines  
visible on aerial photographs. This information is unchecked



THIS MAP COMPLIES WITH NATIONAL MAP ACCURACY STANDARDS  
FOR SALE BY U. S. GEOLOGICAL SURVEY, WASHINGTON, D. C. 20242,  
VIRGINIA DIVISION OF MINERAL RESOURCES, CHARLOTTEVILLE, VIRGINIA 22903,  
AND U. S. TENNESSEE VALLEY AUTHORITY, CHATTANOOGA, TENN. 37401 OR KNOXVILLE, TENN. 37902  
A FOLDER DESCRIBING TOPOGRAPHIC MAPS AND SYMBOLS IS AVAILABLE ON REQUEST

USGS  
Historical File  
Topographic Division



ROAD CLASSIFICATION (TVA 205-NW)

Heavy-duty	Poor motor road
Medium-duty	Wagon and jeep track
Light-duty	Foot trail
U. S. Route	State Route

In developed areas, only through roads are classified

Revisions shown in purple and recompilation of woodland areas  
compiled by the Geological Survey in cooperation with Commonwealth  
of Virginia agencies from aerial photographs taken 1969  
This information not field checked

CARBO, VA.  
N3652.5-8207.5/7.5

1958  
PHOTOREVISED  
AMS 4557 I NW-SERIES 1568  
HISTORICAL

JUL 26 1977  
U.S.G.S.  
FILE COPY