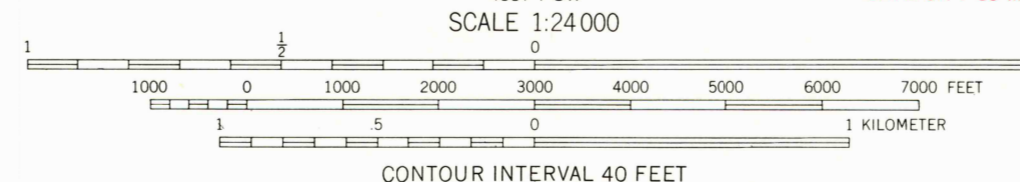
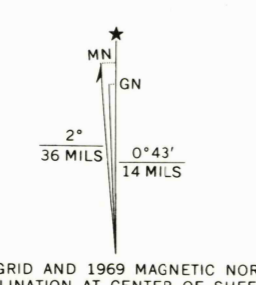
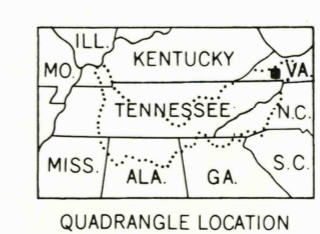


Mapped and edited by Tennessee Valley Authority  
Published by the Geological Survey  
Control by USC&GS, USGS, and TVA  
Topography by multiplex methods from aerial  
photographs taken 1946. Field examination by TVA, 1958  
Polyconic projection. 1927 North American datum  
10,000-foot grid based on Virginia (South)  
rectangular coordinate system  
1000 meter Universal Transverse Mercator Grid ticks,  
Zone 17, shown in blue  
Fine red dashed lines indicate selected fence and field lines  
visible on aerial photographs. This information is unchecked



CONTOUR INTERVAL 40 FEET  
DASHED LINES REPRESENT HALF-INTERVAL CONTOURS  
DATUM IS MEAN SEA LEVEL

THIS MAP COMPLIES WITH NATIONAL MAP ACCURACY STANDARDS  
FOR SALE BY U. S. GEOLOGICAL SURVEY, RESTON, VIRGINIA 22092  
VIRGINIA DIVISION OF MINERAL RESOURCES, CHARLOTTEVILLE, VIRGINIA 22903,  
AND U. S. TENNESSEE VALLEY AUTHORITY, CHATTANOOGA, TENN. 37401 OR KNOXVILLE, TENN. 37902  
A FOLDER DESCRIBING TOPOGRAPHIC MAPS AND SYMBOLS IS AVAILABLE ON REQUEST



ROAD CLASSIFICATION

|             |                      |
|-------------|----------------------|
| Heavy-duty  | Poor motor road      |
| Medium-duty | Wagon and jeep track |
| Light-duty  | Foot trail           |
| U. S. Route |                      |
| S. S. Route |                      |

In developed areas, only through roads are classified

USGS  
Historical File  
Topographic Division

CARBO, VA.  
N3652.5-8207.5/7.5

1958  
PHOTOREVISED 1969  
AMS 4557 1 N—SERIES V834

JUL 23 1974

Revisions shown in purple and recompilation of woodland areas  
compiled by the Geological Survey in cooperation with Commonwealth  
of Virginia agencies from aerial photographs taken 1969  
This information not field checked