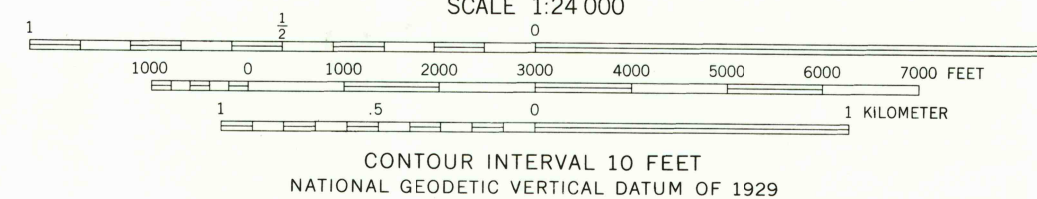
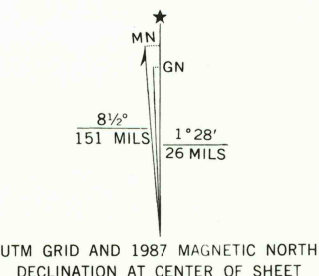
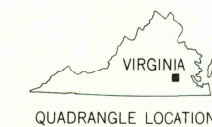


Mapped by the Defense Mapping Agency
Edited and published by the Geological Survey
Revised by the Geological Survey in cooperation
with Commonwealth of Virginia agencies
Control by USGS, NOS/NOAA, and USCE
Topography by photogrammetric methods from aerial photographs
taken 1952. Field checked 1952. Revised from aerial photographs
taken 1968. Field checked 1969
Polyconic projection. 10,000-foot grid based on Virginia coordinate
system, south zone. 1000-meter Universal Transverse Mercator
grid ticks, zone 18, shown in blue. 1927 North American Datum
To place on the predicted North American Datum 1983 move
the projection lines 12 meters south and 28 meters west as shown
by dashed corner ticks
Fine red dashed lines indicate selected fence and field lines where
generally visible on aerial photographs. This information is unchecked



THIS MAP COMPLIES WITH NATIONAL MAP ACCURACY STANDARDS
FOR SALE BY U. S. GEOLOGICAL SURVEY, DENVER, COLORADO 80225 OR RESTON, VIRGINIA 22092,
AND VIRGINIA DIVISION OF MINERAL RESOURCES, CHARLOTTESVILLE, VIRGINIA 22903
A FOLDER DESCRIBING TOPOGRAPHIC MAPS AND SYMBOLS IS AVAILABLE ON REQUEST



ROAD CLASSIFICATION
Primary highway, hard surface
Secondary highway, hard surface
Light-duty road, hard or improved surface
Unimproved road
Interstate Route
U. S. Route
State Route

CARSON, VA.
37077-A4-TF-024

1969
PHOTOREVISED 1987
DMA 5558 III SW - SERIES V834

USGS (AND HISTORICAL MAP)
MAY 23 1998
REC'D FILE COPY

Revisions shown in purple and woodland compiled by the Geological
Survey in cooperation with Commonwealth of Virginia agencies from
aerial photographs taken 1984 and other sources. This information
not field checked. Map edited 1987