
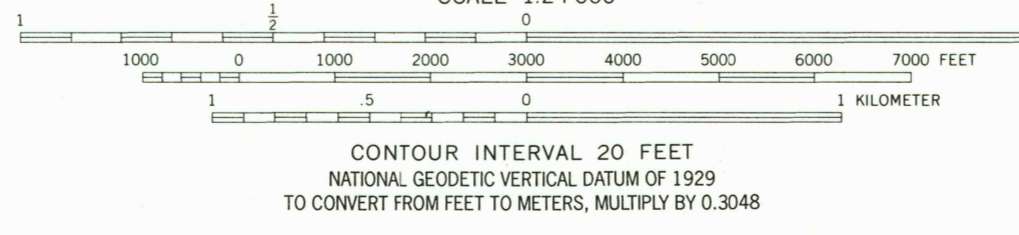
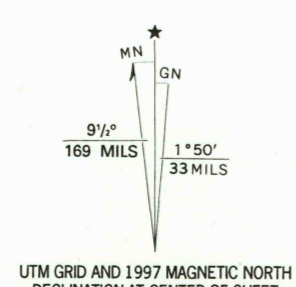


Produced by the United States Geological Survey
Topography compiled 1959. Planimetry derived from imagery taken 1969. Photinspected using imagery dated 1994; no major culture or drainage changes observed. Survey control current as of 1971. Boundaries verified 1997.
North American Datum of 1927 (NAD 27). Projection and 10 000-foot ticks: Virginia coordinate system, north zone (Lambert conformal conic).
1000-meter Universal Transverse Mercator grid, zone 17
North American Datum of 1983 (NAD 83) is shown by dashed corner ticks. The values of the shift between NAD 27 and NAD 83 for 7.5-minute intersections are obtainable from National Geodetic Survey NADCON software.



ROAD CLASSIFICATION

Primary highway, hard surface	Light-duty road, hard or improved surface
Secondary highway, hard surface	Unimproved road
Interstate Route	U. S. Route
	State Route

CASTLETON, VA.

THIS MAP COMPLIES WITH NATIONAL MAP ACCURACY STANDARDS
FOR SALE BY U.S. GEOLOGICAL SURVEY, P.O. BOX 25286, DENVER, COLORADO 80225
AND VIRGINIA DIVISION OF MINERAL RESOURCES, CHARLOTTEVILLE, VIRGINIA 22903
A FOLDER DESCRIBING TOPOGRAPHIC MAPS AND SYMBOLS IS AVAILABLE ON REQUEST

1994

DMA 5361 II SE-SERIES V834

