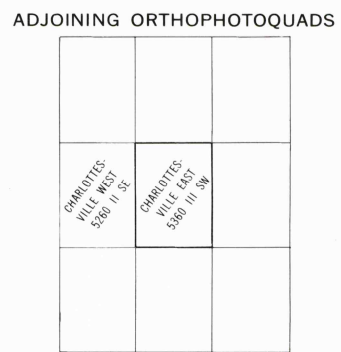
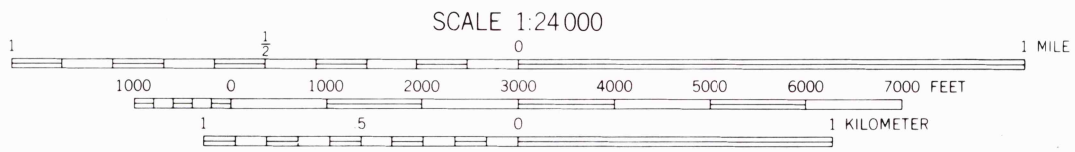
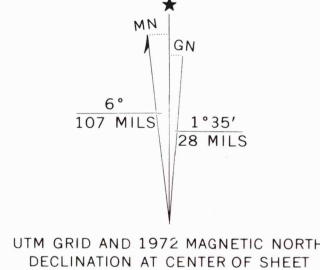




Produced and published by the Geological Survey  
Orthophoto prepared from 1:76,000-scale  
aerial photograph taken March 26, 1972  
Projection and 10,000-foot grid ticks: Virginia coordinate  
system, south zone (Lambert conformal conic)  
1000-meter Universal Transverse Mercator grid,  
zone 17. 1927 North American datum  
Photoimagery transformed by scanning techniques  
which may produce double or mismatched images;  
use the mean of image positions for map point



PRINCIPAL NUMBERED HIGHWAYS  
○ Interstate Route ○ U. S. Route ○ State Route

This quadrangle area also covered by  
1:24,000-scale topographic map

CHARLOTTESVILLE EAST, VA.  
N3800—W7822.5/7.5

USGS  
Historical File  
Topographic Division  
AMS 5360 III SW—SERIES V034

1972

MAY 16 1974

FOR SALE BY U.S. GEOLOGICAL SURVEY, WASHINGTON, D. C. 20242  
AND VIRGINIA DIVISION OF MINERAL RESOURCES, CHARLOTTESVILLE, VIRGINIA 22903